

# Agricultural Projects in the West Bank and Gaza Strip 2008



**APIS Report**  
**January - December 2008**



# Agricultural Projects in the West Bank and Gaza Strip 2008

The data for this report was retrieved from the Agriculture Project Information System (APIS), an information sharing and response monitoring tool for the agricultural sector, to which relevant non-governmental organizations (NGOs), international organizations, community-based organizations, United Nations (UN) Agencies and donors upload details of their projects

*Table (i) Activity logged by members during the campaign (27 August – 1 December 2008)*

Type of activity	Unit
Organization Login	302
Add New Project	<u>56</u>
Edit Project Profile	<u>120</u>
Add/Edit Activity	<u>1262</u>

and developments, creating a comprehensive picture of agricultural interventions in the West Bank and Gaza Strip (WBGS). This report is designed to assist the sector in developing policy, programmes, and projects. APIS is managed by the Ministry of Agriculture (MoA) of the Palestinian Authority (PA) and funded by the Spanish Cooperation (AECID). The Food and Agriculture Organization of the United Nations (FAO) acts as a technical adviser to the MoA and compiles analytical reports for the agricultural sector based on data uploaded in APIS. It is important to note that the MoA aims to have all agricultural-related interventions stored in APIS, and uses this information in creating analytical reports for specific subsectors or areas in WBGS. The success of the database relies on its 169 members to enter project data; FAO and MoA launched a three-month campaign in September 2008 among APIS members to encourage their active uploading of projects implemented in 2008 throughout the WBGS. Therefore, this report examines only those projects that were uploaded in APIS by the end of the campaign (1 December 2008). Additionally, projects studied in this report were those with a complete set of data. Therefore, projects with missing data in major areas, including subsector, activity, district and locality, were not analyzed. Accuracy of information provided in APIS remains the responsibility of its members.

27 February 2009, FAO Jerusalem



# Table of Contents

About APIS.....	4
APIS Members .....	5
Executive Summary .....	12
Overall Findings.....	12
Subsector Analysis .....	28
Chapter 1 Subsector: Extension and farmers’ capacity building .....	29
Chapter 2 Subsector: Home Gardening .....	32
Chapter 3 Subsector: Institutional capacity building .....	34
Chapter 4 Subsector: Infrastructure .....	35
Chapter 5 Subsector: Job creation .....	39
Chapter 6 Subsector: Land use .....	41
Chapter 7 Subsector: Livestock production .....	44
Chapter 8 Subsector: Machinery and equipments .....	46
Chapter 9 Subsector: Marketing .....	47
Chapter 10 Subsector: Plant production and irrigation .....	48
Chapter 11 Subsector: Private sector Development .....	52
Chapter 12 Subsector: Research, assessment and planning studies .....	53
Chapter 13 Subsector: Water Resources .....	55
Activities in the Gaza Strip .....	58
Activities in the West Bank .....	62
Gender-Focused Activities .....	69
Annex A: Interventions by District and Locality.....	74
Annex B: Contacts .....	74
Annex C: Maps .....	74

# About APIS

Launched in 2004, the Agriculture Projects Information System (APIS) is a response monitoring and resource tool to enhance coordination through sharing information and knowledge about the agricultural sector in the West Bank and Gaza Strip (WBGS). This stakeholder-driven website contains real-time updated information on agricultural projects being implemented and has a resource portal for agricultural reports and information. Using the data fed into APIS by its members, analytical reports are generated to determine gaps in agricultural subsectors and areas within the WBGS that are under-represented. With this information in hand, stakeholders determine the required response based on the needs of different localities. The Ministry of Agriculture (MoA) maintains control over APIS and uses the information to monitor the agricultural sector and plan policy. The Food and Agriculture Organization of the United Nations (FAO) provides technical assistance to the MoA in maintaining APIS, coordinating decentralized meetings and generating analytical reports. In an aim to avoid duplication and overlap, FAO and the MoA are working to synchronize APIS with other agriculture-related databases in the WBGS, including the Ministry of Planning's Palestinian Assistance Monitoring System (PAMS). Successfully linking databases will reduce the reporting and data entry workload among stakeholders.

*APIS has been graciously funded by the Spanish Cooperation (AECID) since its inception.*

## Membership

The APIS membership includes a range of 169 international non-governmental, local non-governmental and community-based organizations, UN agencies and donors that represent the agricultural sector of WBGS. APIS members have full access to the information stored in the database.

## Acknowledgement

The APIS Team would like to thank its membership for their continued support of APIS. With their cooperation, the database is able to generate reports, such as these, that are intended to benefit the sector. APIS helps to support the formulation of sector-wide policies by addressing the needs of the agricultural community. The Team also extends its sincere appreciation to the Spanish Cooperation and the people of Spain for providing financial support and technical guidance for the database.

# APIS Members

Acronym	Organization names of APIS members
AAA	Arab Agronomist Association
AAPDD	Ahliya Association for Palm and Dates Development
ACAD	Arab Center For Agricultural Development
ACCD	Agencia Catalana al Desenvolupament
ACDI / VOCA	ACDI / VOCA
ACF	Action against Hunger - Spain
ACPP	Asamblea de Cooperacion por la Paz
ACS	Associazione di Cooperazione allo Sviluppo
ACSUR	ACSUR Las Segovias
ACTED	Agency for Technical Cooperation and Development
ACU	Agricultural Cooperative Union
ADA-PARC	Agricultural Development Association
ADL- CW	Agence de Developpement Local de Comines-Warneton
AECID	Spanish Cooperation
AFESD	Arab Fund for Economic and Social Development
-	Al Quds University
AMC	Agricultural Marketing Cooperative in Jenin District
ANERA	American Near East Refugee Aid
AOAD	Arabic Organization for Agricultural Development
APHEDA	APHEDA
AQF	Al Aqsa fund
ARIJ	Applied Research Institute - Jerusalem

ARWS	Aqaba Rural Woman Society
AusAid	Australian Agency for International Development
AUST-DC	Austrian Development Cooperation
BTC	Belgium Technical Cooperation
BBi	Bernard Brunhes International
BMBF	Bundesministerium fur Bildung und Forschung
BNCS	Bani Naim Charitable Society
-	British Consulate
-	British Council
CAABH	Cooperative Agriculture Association of Beit Hanoun
CARE	CARE International, West Bank/Gaza
CARITAS	Caritas Jerusalem - The social/pastoral service organization of the Catholic Church in the Holy Land
CCFD	Comittee Catholique Contre la Faim et pour le Developpement.
CDS	Center for Developmental Services
CED	Center for Environmental Diplomacy
CGD	Consulting Group for Development
CGF	Consulat General de France
CIDA	Canadian International Development Agency
CISP	Comitato Internazionale per lo Sviluppo dei Popoli
CODESPA	Coperacion al Desarrollo y Promocion de Actividades
COOPI	Cooperazione Internazionale
CRIC	Centro Regionale d'Intervento per la Cooperazione
CRS-USCC	Catholic Relief Services - US Catholic Conference
CSAD	Cooperation Society for Agriculture Development
DANIDA	Danish Representative Office
DFG	Germany

DPFA	Danish Palestinian Friendship Association
ECHO	European Commission's Humanitarian Aid Office
ECTAO	European Commission Technical Assistance Office
EEDDA	Greek Committee For International Democratic Solidarity
ESDC	Economic & Social Development Center of Palestine
EU	European Union
FAO	Food and Agriculture Organization of the United Nations
FPSC	Fundacion Promocion Social de la Cultura
Fundesol	Fundacion Desarrollo Sostenido
GDAFA	MoA - General Direction of Administrative and Financial Affairs
GDERD	MoA - General Directorate Extension and Rural Development
GDF	MoA - General Direction of Fisheries
GDFRW	MoA - General Directorate of Forest, Rangelands and Wildlife
GDM	MoA -General Directorate of Marketing and Passages
GDPP	MoA - General Direction of Planning and Policies
GDSI	MoA - General Directorate of Soil and Irrigation
GDVS	MoA - General Directorate of Veterinary Services
GEF	Global Environment Facility
-	Gobierno Argentino
GRI	Grassroots International
GSMF	General Syndicate of Marine Fishers
GTZ	Deutsche Gesellschaft fur Technische Zusammenarbit GMBH
GVC	Gruppo di Volontariato Civile
-	Hebron University - Faculty Of Agriculture
HEDS	Health and Environmental Development Society
-	Hilfswerk Austria
Horizon	Horizon for Sustainable Development

IAM Bari	Centre International de Hautes Etudes Agronomiques Mediterraneanes (Italy)
ICARDA	International Center for Agricultural Research in Dryland Areas
ICRC	International Committee of the Red Cross
IDB	Islamic Development Bank
IECD	Institut Européen de Cooperation et de Developpement
IEPALA	Instituto de Estudios Politicos Para America Latina y Africa
IFAD	International Fund for Agricultural Development
IOCC	International Orthodox Christian Charities
IRD	International Relief and Development, Inc.
-	Ireland Aid
IRPAL	Islamic Relief Worldwide - Palestine Office
Italian Cooperation	Italian Cooperation
IUCN	International Union for Conservation of Nature
JAI	Joint Advocacy Initiative of The East Jerusalem YMCA and YWCA of Palestine
JCP	Job Creation Programme - Office of the President
JICA	Japan International Cooperation Agency
KDACA	KaferDan Agricultural Cooperative Association
Kuwait -AFSED	Kuwait - Arabic Fund for Socio Economic Development
LACS	Local Aid Coordination Secretariat
LRC	Land Research Center
Luxembourg	The Government of the Grand Duchy of Luxembourg
Maalem	Universal Group for Engineering and Consulting
MAAN	MAAN Development Center
MAS	Palestine Economic Research Institute
MASSAR	MASSAR Associates
MCC	Mennonite Central Committee
MERAP	Middle East Regional Agricultural Programme



MERAP - RCO	Middle East - Regional Agricultural Programme Phase II RCO
MERC	Middle East Regional Cooperation Program
MoA	Ministry of Agriculture
MoA - GDLDC	MoA - General Directorate of Land Development & Conservation
MoA - GDPPAQ	MoA - General Directorate Plant Protection & Agri Quarantines
MOLG	Ministry of Local Government
MoP	Ministry Of Planning
MOVIMONDO	MOVIMONDO Food Security Project
NARC	MoA - Palestinian National Agricultural Research Center
NCD	National Council for Development
NEF	Near East Foundation
NNU	Al Najah National University
Nexus	Nexus Emilia Romagna Onlus
NORAD	Norwegian Agency of Development Cooperation
NPA	Norwegian People's AID
NRO	Representative Office of the Kingdom of the Netherlands to the Palestinian Authority
OGB	Oxfam Great Britain
OPEC FID	OPEC Fund for International Development
OVS	Overseas
OXFAM-SOL.BE	Oxfam Solidariteit -Belgium
PAFU	Palestinian Association Farmers Union
Pal-Gardens	Palestinian Gardens
PAPA Project	CARANA Corporation - The Palestinian Agribusiness Partnership Activity Project
PARC	Palestinian Agricultural Relief Committees
PECDAR	Palestinian Economic Council for Development & Reconstruction
Peres C P	Peres Center for Peace

PFAK	Palestinian Farmers Association – Khan Younis
PFIA	Palestinian Food Industries Association
PFU	Palestinian Farmers’ Union
PGS	Palestine Solidarity Association in Sweden
PHG	Palestinian Hydrology Group
PLDC	Palestinian Livestock Development Center
Pontifical Mission	Pontifical Mission in Palestine
PU	Première Urgence
PWA	Palestinian Water Authority
RAP	Middle East - Regional Agricultural Programme
RCSU-PACSR	Reform Coordination and Support Unit - The Public Administration and Civil Service Reform Program
-	Reef Finance
RI-SOL	Relief International - Schools Online
SAPS	Safe Agriculture Producers Society
SCC	Swedish Cooperative Centre
SCF	Save the Children Federation
SCPOO	Switzerland Campaign for Palestinian Olive Oil
SDC	Swiss Agency for Development and Cooperation
SI	Solidaridad Internacional
SIDA	Swedish International Development Cooperation Agency
Solidarité Socialiste FCD	Solidarité Socialiste FCD
TCASP	The Center for Agricultural Services - Palestine
-	Tiri
UAWC	Union of Agricultural Work Committees
UCODEP	Unity and Cooperation for Development of Peoples
UN OCHA	OFFICE FOR THE COORDINATION OF HUMANITARIAN AFFAIRS

UNDP / PAPP	UN Development Programme - Programme of Assistance to the Palestinian People
UNIFEM	United Nations Development Fund for Women
UNRWA	UN Relief and Works Agency for Palestine Refugees in the Near East
UPA	United Palestinian Appeal, Inc
US AID	United States Agency for International Development
USDA	United States Department of Agriculture
WA	Welfare Association
WFP	World Food Programme
WHO	World Health Organisation
World Bank	World Bank
WSI-BZU	Water Studies Institute Birzeit University
WVI	World Vision International

# Executive Summary

According to APIS, over USD 36 million, via 1 107 interventions, were devoted to helping vulnerable WBGS farmers, herders, and fishers in 2008. Most agricultural projects (89%) targeted areas in the WB, owing to access issues and closure of imports and exports into the Gaza Strip since June 2007. For every one dollar spent on agricultural interventions in the GS, seven were spent in the WB. However, some areas in the WB were under-represented, specifically Jerusalem (5%), Bethlehem (5%) and Jericho (1.9%) in terms of the share of interventions. With regard to the GS, interventions were split evenly among the districts except for Deir Al Balah, where only 8.4% of the activities were implemented.

- Across the WBGS, roughly one-fifth of projects focused on revitalizing plant production and irrigation, yet, this subsector warrants additional funding after experiencing two years of severe drought, a frost and snowfall in January 2008, destruction due to armed conflict, and land confiscation by Israeli settlements.
- Additionally, the same factors affect the livestock production subsector, which comprised 13.9% of all interventions in 2008. The total amount spent on these critically-deprived subsectors was only USD 5 million.
- Although there is a severe need for infrastructure construction and rehabilitation, owing to countless demolitions and destruction of agricultural roads and water networks by Israeli forces, the number of agricultural related infrastructure projects made up only 5.1% of all interventions. This comes despite its consumption of the largest percentage (43.5%) of expended cost for 2008. However, the funds add up to a mere USD 16 million. Less than one percent of infrastructure projects provided assistance to water networks.
- Finding ways to conserve and provide access to water is of high priority for the sector. Over USD 4.8 million was spent on the water resources subsector through 163 interventions.
- Palestinians are faced with the consequences of land confiscation as a result of the Separation Wall and Israeli settlements, and endure asset loss owing to incursions and airstrikes. Over USD 8.6 million, divided almost equally between land reclamation/rehabilitation and land reclamation through the building of retaining walls, was organized to help affected Palestinian protect their livelihoods via land projects.
- With an increasing number of agricultural employees out-of-work, job creation programmes help to not only sustain livelihoods in the agricultural sector but also contribute to fighting poverty and hunger. However, only USD 1.1 million was spent on a total of 45 activities to employ farmers.
- A good portion of interventions (17.5%) included capacity building for farmers in project strategies. It proves to be one of the most cost effective measures for improving the agricultural sector by comprising only one percent of the total amount spent in 2008 (USD 368 263). Most activities concentrated on training farmers on plant production and protection, representing nearly 60% of total activities.

- As the WBGS tries to cope with climate change, rising food prices, increasing food insecurity, and depreciating value of production, agriculture institutions can benefit greatly from projects committed to repairing this subsector that only received USD 172 000 in 2008. Moreover, no activities helped to construct or rehabilitate structures of agricultural institutions.
- Still, other subsectors received less focus: home gardening, institutional building, job creation, machinery & equipments, marketing, and private sector development subsectors each represent **less than five percent of the total interventions.**

For years, the agricultural community in WBGS has been severely affected by land confiscation and lack of access to arable and fishing areas, plus destruction of assets caused by armed conflict. In 2008, a severe drought and destructive frost produced additional hardship for farmers. Moreover, the high cost of production prevents many farmers from turning profits and puts livelihoods at-risk. These combined factors impede the sector's ability to thrive and achieve its potential in a traditionally agro-cultural area. As a vital economic sector, agriculture has a long success rate in generating economic growth. For most poverty-stricken communities in the WBGS, agriculture remains an important source of income and provides means to affordable fresh foods. Investment in agriculture provides a reliable means of providing sustainable development at a relatively low cost compared to other sectors.

### Implications of the report for the sector

Outputs of this report can assist the sector to develop cohesive policy and planning strategies for 2009-2010 and beyond, and can be evaluated in comparison with the Palestinian Reform and Development Plan (PRDP). The donor community particularly can evaluate the effectiveness of aid distribution in the agriculture sector. The analysis shows which subsectors, activities, and districts are receiving the most attention and which are being overlooked. Vulnerable areas and communities most in need are easily identified, along with funding gaps. Additionally, it draws attention to projects that successfully addressed the critical needs of the sector. Essentially, the information stored in APIS and highlighted in this report assesses the needs of the agriculture sector based on official data, without additional cost or risk to stakeholders.

# Overall Findings

*The following figures are based on the reporting period 1 January 2008 – 31 December 2008, and relate to interventions targeting both the West Bank and Gaza Strip, unless otherwise specified.*

- Total number of agricultural projects, including ongoing and completed = **61**
- Total number of agricultural interventions<sup>1</sup> = **1107**
- Total number of agricultural interventions in Gaza Strip = **107**
- Total number of agricultural interventions in West Bank = **983**<sup>2</sup>
- Total expended cost<sup>3</sup> on agricultural interventions = **USD 36 541 002**<sup>4</sup>
- Total expended cost on agricultural interventions in Gaza Strip = **USD 4 469 252**
- Total expended cost on agricultural interventions in West Bank = **USD 29 910 528**<sup>5</sup>
- Well represented agricultural subsectors by share of interventions: extension and farmer capacity building (17.5%); plant production and irrigation (16.1%); livestock production (13.9%); water resources (13.1%)
- Under-represented agricultural subsectors by share of interventions: financial services (0%); private sector development (0.7%); marketing (2.2%); institution building (3.6%); machinery and equipments (3.6%); job creation (4.4%)
- Well represented agricultural subsectors by share of expended cost: infrastructure (43.5%); land use (23.7%)
- Under-represented agricultural subsectors by share of expended cost: financial services (0%); marketing (0%); private sector development (0%); machinery and equipments (0.2%); home gardening (0.3%); institutional building (0.5%); research, assessment and planning studies (0.8%)
- Well represented districts by share of total interventions: Nablus (16%); Jenin (14%); Hebron (13%); Ramallah and Al Bireh (10%); Tulkarm (6%)

---

<sup>1</sup> An intervention is classified as a project activity that targets one area (both in terms of location and subsector). For example, farmer-to-farmer training conducted in both Rafah and Beit Lahiya is two interventions.

<sup>2</sup> There are 17 interventions that were categorized as taking place in the Palestinian Territories, which is one of the “district” options in the APIS database. This option is available to agencies for uploading interventions for both the WB and GS, namely when target districts are not yet determined.

<sup>3</sup> Expended cost refers to the exact monies allocated to interventions implemented in 2008. The total project budget is not part of this figure, since many projects last one calendar year or more; or can begin/end during any month of the year.

<sup>4</sup> All figures in this report are in United States dollars (USD).

<sup>5</sup> USD 2 150 084 was allocated for interventions located in the Palestinian Territories, a “district” option for agencies when uploading project information.

- Under-represented districts by share of total interventions: Deir Al Balah (1%); Gaza (1%); Rafah (1%); Jericho (2%); Khan Younis (2%); North Gaza (2%)

<i>Table 1.1 Number and cost of Interventions according to subsectors</i>				
Subsectors	Number of interventions	Percentage of total interventions	Expended cost, <sup>6</sup> USD	Percentage of total cost
Extension and farmer capacity building	101	9.1	368 263	<b>1<sup>7</sup></b>
Financial services	0	<b>0</b>	0	<b>0</b>
Home gardening	26	<b>2.3</b>	102 420	<b>0.3</b>
Infrastructure	243	22	15 906 628	43.5
Institutional building	17	<b>1.5</b>	171 946	<b>0.5</b>
Job creation	45	<b>4.1</b>	1 121 851	<b>3.1</b>
Land use	197	17.8	8 653 740	23.7
Livestock production	66	6	1 761 580	<b>4.8</b>
Machinery and equipments	13	<b>1.2</b>	83 321	<b>0.2</b>
Marketing	3	<b>0.2</b>	0	<b>0</b>
Plant production and irrigation	205	18.5	3 213 576	8.8
Private sector development	3	<b>0.2</b>	0	<b>0</b>
Research, assessment and planning studies	25	<b>2.3</b>	305 757	<b>0.8</b>
Water resources	163	14.7	4 851 920	13.3
<b>Total</b>	<b>1107</b>	<b>100</b>	<b>36 541 002</b>	<b>100</b>

<sup>6</sup> Total budget for the project not indicated in this report. Only budget allocated towards interventions in 2008 are provided to avoid manipulation of figures.

<sup>7</sup> All numbers marked in **RED** throughout the document signify under represented areas (meaning 5 percent or less of the total).

**Figure 1: Number of interventions by subsector focus, 2008**

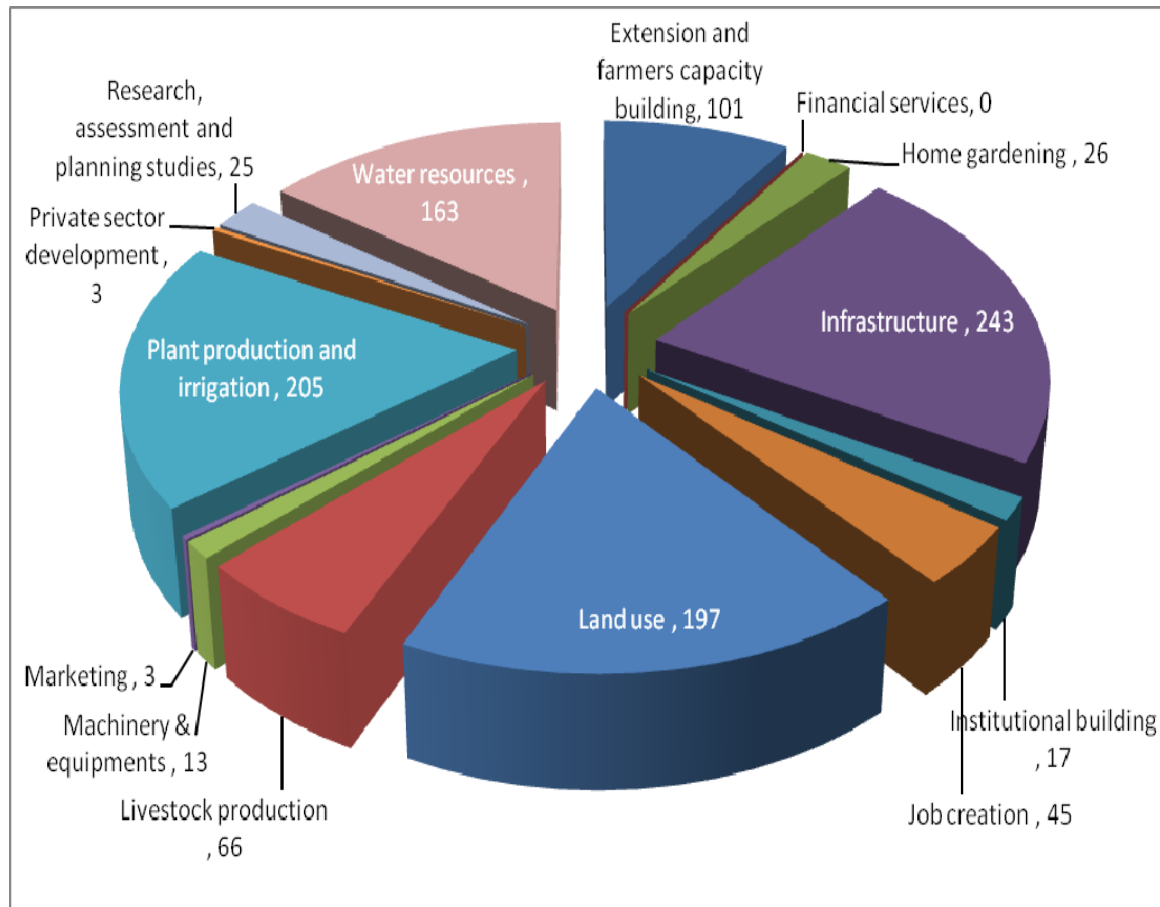
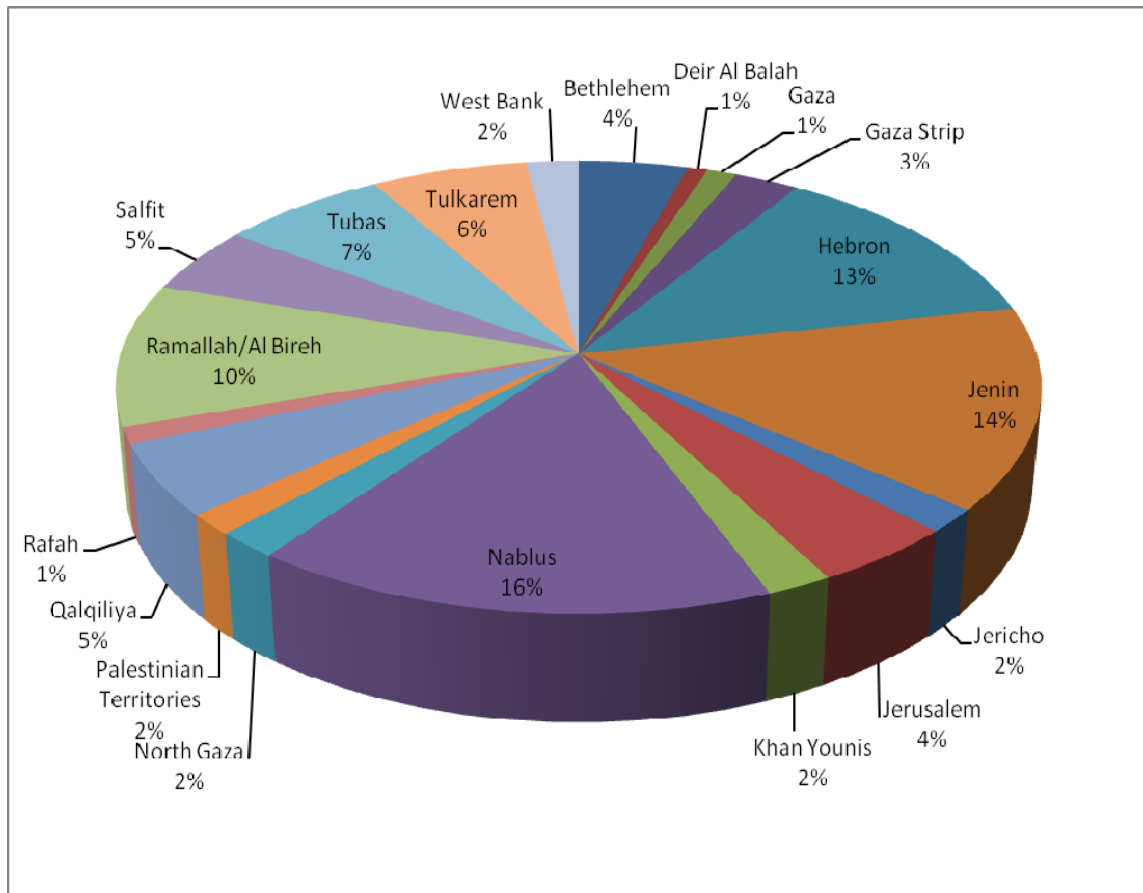


Figure 1 above highlights the number of interventions carried out in each agriculture subsector in 2008. The chart shows that the main priorities for development funded projects last year were infrastructure, plant production and irrigation, land use, extension and farmers' capacity building, and livestock production.



Table 1.2 Comprehensive view of interventions by district						
District	No. of interventions	Percentage of total interventions	Percentage by territory	Expended cost, USD	Percentage of total cost	Percentage by territory
Bethlehem	49	4.4	5	1 001 670	2.7	3.3
Deir Al Balah	9	0.8	8.4	976 309	2.7	21.8
Gaza	13	1.2	12.1	793 465	2.2	17.8
Gaza Strip	29	2.6	27.1	1 480 723	4.1	33.1
Hebron	140	12.6	14.2	4 204 327	11.5	14.1
Jenin	159	14.4	16.2	4 758 996	13	15.9
Jericho	19	1.7	2	805 862	2.2	2.7
Jerusalem	49	4.4	5	1 786 497	4.9	6
Khan Yunis	22	2	20.6	676 055	1.9	15.1
Nablus	177	16	18	4 557 974	12.4	15.2
North Gaza	21	1.9	19.6	440 932	1.2	9.9
Palestinian Territories	17	1.5	n/a	2 150 084	5.9	n/a
Qalqiliya	57	5.1	5.8	2 020 217	5.5	6.8
Rafah	13	1.2	12.1	101 768	0.3	2.3
Ramallah/ Al Bireh	113	10.2	11.5	2 634 537	7.2	8.8
Salfit	53	4.8	5.4	1 537 904	4.2	5.1
Tubas	74	6.7	7.5	2 557 927	7	8.6
Tulkarm	70	6.3	7.1	3 386 431	9.3	11.3
West Bank	23	2.1	2.3	669 324	1.8	2.2
Total	1107	100	n/a	36 541 002	100	n/a

The above table gives a full picture of where interventions were implemented in 2008, including the cost of those interventions. For example, looking at Hebron, we can see that 140 interventions were executed using roughly USD 4.2 million. Hebron District is therefore the location of 12.6 percent of all interventions in the WBGS, using 11.5 percent of the total cost. Now, looking at it in terms of share of interventions by either the WB or GS (by territory), 14.2 percent of West Bank interventions took place in Hebron and 14.1 percent of total funds in the WB went into Hebron interventions. Overall, the most under represented districts in the WBGS were Deir Al Balah, Gaza, Jericho, Khan Yunis, North Gaza and Rafah.



**Figure 2: Location of interventions, by district, by percentage of total interventions, 2008**

*Figure 2 above shows that the majority of interventions targeted the districts of Nablus, Jenin, Hebron and Ramallah/Al Bireh. The most neglected districts were Deir Al Balah, Gaza and Rafah.*

Table 1.3: Under-represented districts according to subsectors																		
Subsector	Bethlehem	Deir Al Balah	Gaza	Gaza Strip	Hebron	Jenin	Jericho	Jerusalem	Khan Younis	Nablus	North Gaza	Qalqiliya	Rafah	Ramallah	Salfit	Tubas	Tulkarm	West Bank
Extension and farmers' capacity building		X	X					X	X		X	X	X	X				
Financial services	X	X	X	X	X	X	X	X	X	X	X	X	X	X	X	X	X	X
Home gardening		X	X				X	X	X		X		X	X		X		
Infrastructure		X	X	X			X		X		X		X		X			X
Institutional Building	X	X	X			X	X	X	X	X	X	X	X	X		X	X	
Job reation	X	X	X	X			X	X	X		X	X	X		X		X	X
Land use	X	X	X	X			X		X		X		X		X			X
Livestock production		X	X			X		X	X		X	X	X	X	X		X	
Machinery and equipments	X	X	X	X	X			X	X		X		X	X	X		X	
Marketing	X	X	X		X	X	X	X	X	X	X	X	X	X	X	X	X	
Plant production and irrigation	X	X	X	X			X	X	X				X					X
Private sector development	X	X		X		X	X	X	X	X	X	X	X	X	X	X	X	X
Research, assessment and planning studies	X	X	X	X	X		X	X			X		X	X	X		X	
Water resources		X	X	X			X	X	X		X		X		X	X		

According to figures for 2008, there are a number of gaps between the needs and responses. This is most evident in the table above, which identifies under represented districts according to the APIS subsectors. If interventions were implemented in a district but it accounted for less than 5 percent of total interventions within that subsector, then that district was deemed under represented (marked with a **BLACK X**). Additionally, districts were determined as under-represented if interventions within a subsector were not implemented (marked with a **RED X**).

<i>Table 1.4 Project list by main implementing organization</i>			
#	Organization	Project name	Donor(s)
1	ACF	Cash-for-Work through the Construction of Ponds for Agricultural Water Harvesting in the Gaza Strip	ECTAO
2	ACF	Emergency Response to Alleviate the Hardship of Shepherding Families of Bethlehem Governorate (Palestinian Territory)	ECTAO
3	ACF	Strengthening of the Commercial and Marketing Capacities of Small and Medium Vulnerable Farmers from the Tubas Region through Trade to the Israeli and International Market	ACCD
4	ACS	Rural Development Project Based on Women's Role	Italian Cooperation
5	AOAD	Poverty Alleviation	AOAD
6	ARIJ	Enhancing Food Security in Marginalized Rural Areas of Bethlehem and Hebron Governorates (Emergency Program) Phase IV	AECID
7	ARIJ	Improving Livelihood and Food Security in the Southeastern Part of the West Bank (ILHFS)	US AID
8	CISP	Emergency Response to Herders Affected by the Drought in the Palestinian Territories	ECTAO
9	CISP	Intervention to Alleviate the Food Insecurity of Vulnerable Bedouin Families through the Support of Bedouin Herds	ECTAO
10	CISP	Support to Livestock Farmers in the Governorate of Jericho	Italian Cooperation
11	CRIC	Improving Living Conditions of Bedouin Communities living in the Gaza Strip by Enhancing the Most Vulnerable Households' Economy and Food Security.	ECTAO
12	FAO	Agriculture Revitalization Action Project	Japan
13	FAO	Emergency Assistance for Preparedness and Response to Avian Influenza Outbreaks in West Bank and Gaza Strip	SIDA
14	FAO	Emergency Assistance for Prevention and Control of Highly Pathogenic Avian Influenza (HPAI) Outbreaks in WBGS	Norway
15	FAO	Emergency Support and Employment Generation for Female-headed Households through Backyard Farming and Cottage Industry in WBGS	Italian Cooperation
16	FAO	Emergency Support and Employment Generation for Female-headed Households through Backyard Farming and Cottage Industry in WBGS	AECID
17	FAO	Emergency Support to Olive Farmers in Salfit Governorate to Increase their Income through Olive Oil Quality Improvement	Norway
18	FAO	Emergency Support to Small Ruminant (Sheep and Goat) Farmers in the West Bank to Maintain Productivity of their Flocks	Italian Cooperation
19	FAO	Emergency Support to Small Ruminant Farmers in the West Bank and Gaza Strip to Maintain Productivity of their Flocks	CIDA
20	FAO	Horticulture Rehabilitation in the West Bank	Japan

Table 1.4 Project list by main implementing organization			
#	Organization	Project name	Donor (s)
21	FAO	Improving the Livelihoods of Farming Households through Crop Diversification and Introduction of Global GAP (EurepGAP) Certification in the West Bank and Gaza Strip	AECID
22	FAO	Improving the Livelihoods of Farming Households through Diversification of Vegetable and Medicinal Plant Production in WBGS	AECID
23	FAO	Increase of Water Availability and Access in Areas Vulnerable to Drought in the Palestinian Territories	Italian Cooperation
24	FAO	Restoring Agriculture's Productive Capacity in the Gaza Strip through Emergency Support to Farmers and Enhanced Sectoral Coordination	AECID
25	FAO	Support to Household Food Security and Income Generation through Bio-intensive Backyard Agricultural Production and Cottage Industry for Women	Norway
26	FAO	Enhancing Livelihoods and Entrepreneurship Skills of Vulnerable Youth through Junior Farmer Field and Life Schools in the West Bank and Gaza Strip	Norway
27	GDERD	Integrated Agricultural Development Project (Phase2)	AQF
28	GDSI	Water Management and Water Saving Strategies in the Middle East	CGF
29	JCP	Food Security and Job Creation in the Gaza Strip-AECID (Phase 3 )	AECID
30	MA'AN	Employment Project through the Rehabilitation of Damaged Agricultural Facilities	UNDP / PAPP
31	MoA - GDLDC	Agricultural Roads Construction Project	
32	MoA - GDLDC	Job Creation Project / Land Reclamation - Nablus District	AECID
33	MoA - GDLDC	Participatory Natural Resources Management Program (IFAD)	IFAD
34	MoA - GDLDC	Rural Development (Arab fund)	Kuwait -AFSED
35	OGB	Cooperative Development and Marketing Project	OGB
36	OGB	Supporting Vulnerable Farming Households in the Occupied Palestinian Territory	EU
37	PARC	A Regional Strategy for Control of <i>Bactrocera Oleae</i> – the Olive Fly	MERC
38	PARC	Emergency Project for Jenin Farmers Supporting	Italian Cooperation
39	PARC	Enhancing Palestinian Farmers' Preparedness for Exports	CARE
40	PARC	Improving Livelihood in the Occupied Palestinian Territories (West Bank and Gaza)	NRO
41	PARC	Increasing Marketing Competitive Abilities for Palestinian Olive Oil	EU
42	PARC	Irrigation Management Information System	USDA
43	PARC	Quality Plus Project	SCPOO
44	PARC	Rural Integrated Development	Italian Cooperation

Table 1.4 Project list by main implementing organization			
#	Organization	Project name	Donor(s)
45	PARC	Towards Capacity Building and Sustainable Rural Development	Luxembourg
46	PARC	Utilization of Reclaimed Wastewater for Olive Irrigation	MERC
47	PHG	Improvement of the Economic Conditions and Food Security of the Rural Population in the Gaza Strip, Occupied Palestinian Territories	n/a
48	PHG	Improvement of the Hydrological and Nutritious Supply Conditions in the District of Qalqilya, West Bank.	AECID
49	PHG	Improvement of the Hygienic, Food Security and Economic Conditions from the Palestinian Rural Population in the District of Nablus, West Bank.	AECID
50	PHG	Sustainable Management of Natural Resources in the Middle East, through Sustainable Rural Development, Use of Renewable Energies, Protection of Water Resources, and Improvement of Productivity and Commercialization. Middle East.	AECID
51	SCC	Cooperative Institutional Development and Capacity Building	SIDA
52	SCC	Extension of Humanitarian Assistance Project to Palestinian Farmers	SIDA
53	SCC	Integrated Pest Management Project	SIDA and SCC
54	SCC	Olive Oil Improvement Project	SIDA
55	SCC	Rural Women Development Project	SIDA
56	UCODEP	Ensuring Sustainable Food Security in the West Bank: a Big Challenge for Small Ruminants - SR -	ECTAO
57	UCODEP	Support to the Northern Jordan Valley Breeder Communities	Italian Cooperation
58	World Bank	Improving Level of Income for Disadvantaged Rural Families	World Bank
59	World Bank	Reclamation and Rehabilitation of Farming Lands for Poor Farmers in Rafah and Khan Younis Districts	World Bank
60	World Bank	Rehabilitation of Greenhouses and Agricultural Land	World Bank
61	WVI	South Bethlehem Assistance in the Agricultural Sector (ANCP).	AusAid
In order to simplify the project lists, only the main implementing organization is indicated. Each project may or may not have co-implementing partners, or executing agencies. This type of information can be accessed on in the APIS database for members only.			

Table 1.5 Project list by donor(s)			
#	Donor(s)	Organization	Project name
1	ACCD	ACF	Strengthening of the Commercial and Marketing Capacities of Small and Medium Vulnerable Farmers from the Tubas Region through Trade to the Israeli and the International Market
2	AECID	ARIJ	Enhancing Food Security in Marginalized Rural Areas of Bethlehem and Hebron Governorates (Emergency Program) Phase IV
3	AECID	FAO	Emergency Support and Employment Generation for Female-headed Households through Backyard Farming and Cottage Industry in WBGS
4	AECID	FAO	Improving the Livelihoods of Farming Households through Crop Diversification and Introduction of Global GAP(EurepGAP) Certification in the West Bank and Gaza Strip
5	AECID	FAO	Improving the Livelihoods of Farming Households through Diversification of Vegetable and Medicinal Plant Production in WBGS
6	AECID	FAO	Restoring Agriculture's Productive Capacity in the Gaza Strip through Emergency Support to Farmers and Enhanced Sectoral Coordination
7	AECID	JCP	Food Security and Job Creation in the Gaza Strip-AECID-(Phase 3 )
8	AECID	MoA - GDLDC	Job Creation Project / Land Reclamation - Nablus District
9	AECID	PHG	Improvement of the Hydrological and Nutritious Supply Conditions in the District of Qalqilya, West Bank.
10	AECID	PHG	Improvement of the Hygienic, Food Security and Economic Conditions from the Palestinian Rural Population in the District of Nablus, West Bank.
11	AECID	PHG	Sustainable Management of Natural Resources in the Middle East, through Sustainable Rural Development, Use of Renewable Energies, Protection of Water Resources, and Improvement of Productivity and Commercialization. Middle East.
12	AOAD	AOAD	Poverty Alleviation
13	AQF	GDERD	Integrated Agricultural Development Project (Phase2)
14	AusAid	WVI	South Bethlehem Assistance in the Agricultural sector (ANCP).
15	CARE	PARC	Enhancing Palestinian Farmers Preparedness for Exports
16	CGF	GDSI	Water Management and Water Saving Strategies in the Middle East
17	CIDA	FAO	Emergency Support to Small Ruminant Farmers in the West Bank and Gaza Strip to Maintain Productivity of their Flocks
18	ECTAO	ACF	Cash-for-Work through the Construction of Ponds for Agricultural Water Harvesting in the Gaza Strip
19	ECTAO	ACF	Emergency Response to Alleviate the Hardship of Shepherding Families of Bethlehem Governorate (Palestinian Territory)

Table 1.5 Project list by donor(s)			
#	Donor(s)	Organization	Project name
20	ECTAO	CISP	Emergency Response to Herders Affected by the Drought in the Palestinian Territories
21	ECTAO	CISP	Intervention to Alleviate the Food Insecurity of Vulnerable Bedouin Families through the Support of Bedouin Herds
22	ECTAO	CRIC	Improving Living Conditions of Bedouin Communities living in the Gaza Strip by Enhancing the Most Vulnerable Households' Economy and Food Security.
23	ECTAO	UCODEP	Ensuring Sustainable Food Security in the West Bank: a Big Challenge for Small Ruminants - SR -
24	EU	OGB	Supporting Vulnerable Farming Households in the Occupied Palestinian Territory
25	EU	PARC	Increasing Marketing Competitive Abilities for Palestinian Olive Oil
26	IFAD	MoA - GDLDC	Participatory Natural Resources Management Program (IFAD)
27	Italian Cooperation	ACS	Rural Development Project Based on Women's Role
28	Italian Cooperation	CISP	Support to Livestock Farmers in the Governorate of Jericho
29	Italian Cooperation	FAO	Emergency Support and Employment Generation for Female-headed Households through Backyard Farming and Cottage Industry in WBGS
30	Italian Cooperation	FAO	Emergency Support to Small Ruminant (Sheep and Goat) Farmers in the West Bank to Maintain Productivity of their Flocks
31	Italian Cooperation	FAO	Increase of Water Availability and Access in Areas Vulnerable to Drought in the Palestinian Territories
32	Italian Cooperation	PARC	Emergency project for Jenin farmers supporting
33	Italian Cooperation	PARC	Rural Integrated Development
34	Italian Cooperation	UCODEP	Support to the Northern Jordan Valley Breeder Communities
35	Japan	FAO	Agriculture Revitalization Action Project
36	Japan	FAO	Horticulture Rehabilitation in the West Bank
37	Kuwait - AFSED	MoA - GDLDC	Rural Development (Arab fund)
38	Luxembourg	PARC	Towards Capacity Building and Sustainable Rural Development
39	MERC	PARC	A Regional Strategy for Control of <i>Bactrocera Oleae</i> – the Olive Fly
40	MERC	PARC	Utilization of Reclaimed Wastewater for Olive Irrigation
41	Norway	FAO	Emergency Assistance for Prevention and Control of Highly Pathogenic Avian Influenza (HPAI) Outbreaks in the West Bank and Gaza Strip
42	Norway	FAO	Emergency Support to Olive Farmers in Salfit Governorate to Increase their Income through Olive Oil Quality Improvement



Table 1.5 Project list by donor(s)			
#	Donor(s)	Organization	Project name
43	Norway	FAO	Support to Household Food Security and Income Generation through Bio-intensive Backyard Agricultural Production and Cottage Industry for Women
44	Norway	FAO	Emergency Support to Olive Farmers in Salfit Governorate to Increase their Income through Olive Oil Quality Improvement
45	NRO	PARC	Improving Livelihood in the Occupied Palestinian Territories (West Bank & Gaza)
46	OGB	OGB	Cooperative Development and Marketing Project
47	SCPOO	PARC	Quality Plus Project
48	SIDA	FAO	Emergency Assistance for Preparedness and Response to Avian Influenza Outbreaks in West Bank and Gaza Strip
49	SIDA	SCC	Cooperative Institutional Development and Capacity Building
50	SIDA	SCC	Extension of Humanitarian Assistance Project to Palestinian Farmers
51	SIDA	SCC	Olive Oil Improvement Project
52	SIDA	SCC	Rural Women Development Project
53	SIDA and SCC	SCC	Integrated Pest Management Project
54	UNDP / PAPP	MA\AN	Employment Project through the Rehabilitation of Damaged Agricultural Facilities
55	US AID	ARIJ	Improving Livelihoods and Food Security in the Southeastern Part of the West Bank (ILHFS)
56	USDA	PARC	Irrigation Management Information System
57	World Bank	World Bank	Improving Levels of Income for Disadvantaged Rural Families
58	World Bank	World Bank	Reclamation and Rehabilitation of Farming Lands for Poor Farmers in Rafah and Khan Younis Districts
59	World Bank	World Bank	Rehabilitation of Greenhouses and Agricultural Land
60	n/a	MoA - GDLDC	Agricultural Roads Construction Project
61	n/a	PHG	Improvement of the Economic Conditions and Food Security of the Rural Population in the Gaza Strip, Occupied Palestinian Territories

Table 1.6 Projects with incomplete data		
Organization	Project Name	Donors
ACS	Emergency funds for West Bank – to sustain Jenin farmers	Italian Cooperation
ACF	Emergency Response to Alleviate the Hardship of Shepherding Families of Al Ramadin Cluster and Front Line Villages (south-western Hebron Governorate, West Bank)	ECTAO
ACTED	Support to small ruminants breeders and vulnerable households in the North-Central West Bank	ECTAO
AMC	Land Reclamation and Development Project	Kuwait -AFSED
AMC	Digging and completing Agricultural Rain Fed Cisterns	NPA, DANIDA
CARE	Emergency Fodder Assistance to Drought Affected Communities in West Bank	ECTAO
CARE	Emergency Water Assistance to Drought Affected Communities in West Bank	ECTAO
CARE	Emergency Water Supply and Sanitation Assistance in the Occupied Palestinian Territories. (Water 9)	
CARE	Gaza Fresh Food Assistance Project - Phase 2	ECTAO
CARE	Emergency Food Security Assistance in the oPt	ECTAO
CISP	“Emergency Water Assistance to Drought Affected Communities in the West Bank”	ECTAO
FAO	Culture and Development in the OPT	
FAO	Emergency Support to Needy Fishermen in the Gaza Strip to Restore their Fishing Activities	Italian Cooperation
GDERD	Strengthening Support System Focusing on Sustainable Agriculture in Jordan River Rift Valley	JICA
GDERD	Support to household food security and income generation through bio-intensive backyard agricultural production 7 cottage industry activities for women	NORAD
GDPP	Institutional Reform Project Phase 2	DANIDA
GDSI	Saving Freshwater Resources with salt-tolerant Forage Production in Marginal areas of the west Asia and north Africa	OPEC FID and IFAD
IRPAL	Distribution of 310,000 carnations	IRPAL
JICA	Strengthening Support System Focusing on Sustainable Agriculture in Jericho and Jordan River Rift Valley	JICA
JICA	Water Resources Development and Management in Jericho and Jordan River Rift Valley (Feasibility Study)	JICA
JICA	Agro-Industrial Park Development in Jericho and Jordan River Rift Valley (Feasibility Study)	JICA
MA\AN	Emergency Relief for Food Insecurity in Northern West Bank	Solidarité Socialiste FCD
MA\AN	Food Security for Palestinian Communities	
NCD	Encourage Marketing of Agricultural Products	FAO
OGB	Supporting vulnerable households in the Occupied Palestinian Territory	EU
OGB	Urban Food Voucher Programme	WFP
OGB	Cash for work for vulnerable households in the Occupied Palestinian Territory.	EU

Table 1.6 Projects with incomplete data		
OGB	"Cash for work" for vulnerable households in the Occupied Palestinian Territory-Gaza Strip	EU
OGB	Increasing Food Security and Livelihood Security in the oPt	ECTAO
OGB	Ensuring food security and protecting livelihoods of vulnerable groups in the Gaza Strip	OGB
PARC	Increasing Marketing Competitive Abilities for Palestinian Olive Oil	
PARC	Development of Marginal Land and Water Resources in the West Bank	ECTAO
PECDAR	Rehabilitation of Agricultural roads	IDB
Peres C P	Advanced Technologies for Water Remediation and Protection	
Peres C P	The Middle East and Mediterranean Integrated Crop Management Program	
PFU	Promoting and Marketing Olive oil Productions	AFD
PFU	Consolidating the role of farmers leaderships	CCFD
PFU	Irrigation Optimization in Jericho area	CGF
PFU	Improving oil quality production	SDC
PFU	Micro credit program	CGF
PFU	Awareness of Qalqilia city Farmers on the importance of the decreasing of chemical pesticides and change of the agricultural mode	UNDP / PAPP
PFU	support to Olive oil producers in the West Bank, funded by the Swiss Agency for Development and Cooperation	SDC
PFU	Promoting Olive Oil Production and Market Access for small scale olive farmers	OGB
PFU	Towards Capacity Building and Sustainable Rural Development	
PFU	The Palestinian Farmers Union Member Associations Strengthening and Empowering Project	ACDI / VOCA
PFU	Training of Qalqilia city farmers on the importance of the decreasing of chemical pesticides and change of their agricultural mode (Urban agriculture)	GEF
PFU	Building cooperatives' financial capacities to reach active agricultural development	AFD
PHG	Emergency action to improve a diversified diet of the rural population of the West Bank	ECTAO
PHG	Emergency action to improve the access to a diversified diet of the rural population of the West Bank	ECTAO
Reef Finance	Reef Finance, provision of financial services	PARC
TCASP	Supporting farmers with agricultural materials and equipments	FAO
TCASP	Water Harvesting	FAO
TCASP	Grape syrup production	FAO
World Bank	Job creation opportunity by working in fruitful trees	World Bank
Projects listed in this category are uploaded in APIS, yet contain only partial data. This may include newly added projects. As these projects progress, members are encouraged to update the database with detailed information on a projects' various activities.		

# Subsector Analysis

## Brief Note

**In the following subsector analysis, each of the fourteen subsectors is given one chapter. Each chapter contains three tables: (i) activities; (ii) district; and (iii) project list; which are further described below.**

## Activities

When an implementing agency identifies a subsector focus for an intervention, a corresponding activity must be identified. Within each subsector, there are a number of activities from which to choose. Each activity only belongs to one subsector. For example, the activity “plant production and protection extension visits” falls under the “extension and farmers’ capacity building” subsector; it cannot be duplicated as an activity in the “plant production and irrigation” subsector.

Each table details: the (i) number of times an activity was implemented; (ii) percentage of total activities; (iii) total expended cost for an activity; and (iv) average cost of an activity.

## District

There are a total of 19 “districts” from which an implementing agency can choose when entering a project into APIS. In addition to the registered districts or governorates in the WBGS (e.g. Nablus, Rafah, Hebron, North Gaza) the choices also include the West Bank (WB), Gaza Strip (GS) and Palestinian Territories (PT). When an agency adds the project information, it may be at the beginning of the project implementation phase when the exact districts/localities are not yet identified. Thus, a project may be planned for the WB, GS, or both (PT). An agency is expected to identify the exact location of intervention(s) at some point during the project implementation phase.

Each table identifies: the (i) number of interventions implemented in each district; (ii) share of total interventions within that subsector; (iii) locality of where the intervention was targeted; and (iv) all the implementing agencies that executed interventions in that district.

## Project list

To provide clarity as to which project was implemented in each subsector, each table lists: (i) implementing agency (organization); (ii) project title; and (iii) funding agency (donor). All APIS members are encouraged to check the lists to ensure that their respective projects are uploaded into the database. In order to simplify the project lists, only the main implementing organization is indicated. Each project may or may not have co-implementing partners, or executing agencies. This type of information can be accessed on in the APIS database for members only.

## Chapter 1

### Subsector: Extension and farmers' capacity building

<i>Table 2.1 Activities: Extension and farmers' capacity building</i>				
Activity	Number of activities	Percentage of total activities	Expended cost, USD	Average cost
Establishment of agricultural cooperatives	15	14.9	30 000	10 010
Establishment of farmers' associations	2	2	0	1
Establishment of women's clubs	2	2	73 000	24 335
Farmer-to-farmer training	1	1	0	0
Livestock health, extension visits	3	3	0	2
Plant production and protection, extension visits	0	0	0	0
Training sessions, irrigation, water management	11	10.9	49 987	16 670
Training sessions, livestock production	8	7.9	58 947	19 654
Training sessions, plant production and protection	59	58.4	156 329	52 149
<b>Total</b>	<b>101</b>	<b>100</b>	<b>368 263</b>	<b>122 821</b>

Table 2.2 Districts: Extension and farmers' capacity building				
District	No. of interventions	Percentage of total	Localities	Implementing Agencies
Bethlehem	6	5.9	Bethlehem District, Za'tara, Wadi Fukin, Beit Fajjar (2), Bethlehem (Beit Lahm)	ARIJ, PARC, WVI
Deir al Balah	2	2	Deir al Balah (2)	FAO, JCP
Gaza	2	2	Gaza (2)	FAO, JCP
Gaza Strip	6	5.9	Gaza Strip (6)	CRIC, FAO, PARC, World Bank
Hebron	16	15.8	As Samu'a, Ash Suyukh, Beit Kahil, Beit Ula, Beit Ummar (2), Dura, Halhul (2), Hebron District (3), Nuba, Surif, Tarqumiya, Yatta	ARIJ, FAO
Jenin	11	10.9	Al Jalama, Az Zababida, Birqin (2), Jenin District (2), Kafr Dan (3), Qabatiya	FAO, PARC, UCODEP
Jericho	7	6.9	Al Jiftlik (2), Jericho (Ariha) (2), Jericho District, Marj al Ghazal, Marj Na'ja	FAO, PARC
Jerusalem	3	3	Al Jib, Jerusalem District (2)	FAO, PARC
Khan Younis	4	4	Khan Younis (4)	FAO, JCP, World Bank
Nablus	8	7.9	Al 'Aqrabaniya, Al Badhan, An Nassariya, Beit Furik, 'Ein Sibli, Furush Beit Dajan, Nablus (2)	FAO, PHG, UNCODEP
North Gaza	3	3	Beit Hanoun, Beit Lahiya (2)	FAO, JCP
Palestinian Territories	4	4	Palestinian Territories (4)	ACS, FAO, SCC
Qalqiliya	2	2	Azzun, Al Mudawwar	FAO
Rafah	3	3	Rafah (3)	FAO, JCP, World Bank
Ramallah and Al Bireh	2	2	Beit Liqya, 'Ein Siniya	FAO
Salfit	8	7.9	Biddya, Mas-ha, Qira, Rafat, Salfit District (4)	FAO, PARC
Tubas	6	5.9	Al Malih, Bardala (2), Kardala (2), Tubas	FAO, UCODEP
Tulkarm	5	5	Deir al Ghusun, 'Illar, Kafr al Labad, Seida, Zeita	FAO, PARC
West Bank	3	3	West Bank (3)	FAO
Total	101	100		

<i>Table 2.3 Project List: Extension and farmers' capacity building</i>		
Organization	Project title	Donor(s)
ACS	Rural Development Project Based on Women's Role	Italian Cooperation
ARIJ	Improving Livelihood and Food Security in the Southeastern Part of the West Bank (ILHFS)	US AID
CRIC	Improving Living Conditions of Bedouin Communities Living in the Gaza Strip by Enhancing the Most Vulnerable Households' Economy and Food Security.	ECTAO
FAO	Emergency Support and Employment Generation for Female-Headed Households through Backyard Farming and Cottage Industry in WBGS	Italian Cooperation
FAO	Agriculture Revitalization Action Project	Japan
FAO	Emergency Support and Employment Generation for Female-Headed Households through Backyard Farming and Cottage Industry in WBGS	AECID
FAO	Emergency Support to Small Ruminant (Sheep and Goat) Farmers in the West Bank to Maintain Productivity of their Flocks	Italian Cooperation
FAO	Emergency Support to Olive Farmers in Salfit Governorate to Increase their Income through Olive Oil Quality Improvement	Norway
FAO	Improving the Livelihoods of Farming Households through Crop Diversification and Introduction of Global GAP (EurepGAP) Certification in the West Bank and Gaza Strip	AECID
FAO	Improving the Livelihoods of Farming Households through Diversification of Vegetable and Medicinal Plant Production in WBGS	AECID
FAO	Restoring the Agriculture Productive Capacity in the Gaza Strip through Emergency Support to Farmers and Enhanced Sectoral Coordination	AECID
FAO	Horticulture Rehabilitation in the West Bank	Japan
JCP	Food Security and Job Creation in the Gaza Strip-AECID-( Phase 3 )	AECID
PARC	Increasing Marketing Competitive Abilities for Palestinian Olive Oil	EU
PARC	Enhancing Palestinian Farmers Preparedness for Exports	CARE
PARC	Towards Capacity Building and Sustainable Rural Development	Luxembourg
PARC	Rural Integrated Development	Italian Cooperation
PHG	Improvement of the Hygienic, Food Security and Economic Conditions from the Palestinian Rural Population in the District of Nablus, West Bank.	AECID
SCC	Rural Women Development Project	SIDA
SCC	Extension of Humanitarian Assistance Project to Palestinian Farmers	SIDA
UCODEP	Ensuring Sustainable Food Security in the West Bank: a Big Challenge for Small Ruminants	ECTAO
UCODEP	Support to the Northern Jordan Valley Breeder Communities	Italian Cooperation
World Bank	Rehabilitation of Greenhouses and Agricultural Land	World Bank
World Bank	Reclamation and Rehabilitation of Farming Lands for Poor Farmers in Rafah and Khan Younis Districts	World Bank
WVI	South Bethlehem Assistance in the Agricultural Sector (ANCP)	AusAid

## Chapter 2

### Subsector: Home gardening

<i>Table 3.1 Activities: Home gardening</i>				
Activities	Number of activities	Percentage of total activities	Expended cost, USD	Average cost, USD
Home Gardening	13	50	55 821	18 628
Home Garden Establishment	13	50	46 599	15 554
<b>Total</b>	<b>26</b>	<b>100</b>	<b>102 420</b>	<b>17 091</b>

<i>Table 3.2 Districts: Home gardening</i>				
District	No. of interventions	Percentage of total	Localities	Implementing Agency
Bethlehem	2	7.7	Bethlehem, Khallet al Haddad	WVI, ARIJ
Gaza Strip	2	7.7	Gaza Strip	FAO
Hebron	10	38.5	Abu al 'Asja, Abu al Ghuzlan, Al Karmil, Hebron District (2), Karma, Khallet Salih, Khursa, Rabud	FAO, ARIJ
Jenin	3	11.5	Al Judeida, Jaba', Jenin District	MoA-GDLDC, FAO
Nablus	1	3.8	Qabalan	MoA-GDLDC
Palestinian Territories	1	3.8	Palestinian Territories	FAO
Qalqiliya	2	7.7	Hajja, Jinsafut	PHG
Salfit	2	7.7	Az Zawiya, Haris	FAO
Tulkarm	1	3.8	Seida	MoA-GDLDC
West Bank	2	7.7	West Bank	SCC, FAO
<b>Total</b>	<b>26</b>	<b>100</b>		
Districts not represented: Deir Al Balah, Gaza, Jericho, Jerusalem, Khan Younis, North Gaza, Rafah, Ramallah, Tubas				



Table 3.3 Project List : Home gardening		
Organization	Project Title	Donor(s)
FAO	Support to Household Food Security and Income Generation through Bio-intensive Backyard Agricultural Production and Cottage Industry for Women	Norway
MoA - GDLDC	Participatory Natural Resources Management Program (IFAD)	IFAD
PHG	Improvement of the Hydrological and Nutritious Supply Conditions in the District of Qalqilya, West Bank.	AECID
WVI	South Bethlehem Assistance in the Agricultural Sector (ANCP)	AusAid
ARIJ	Enhancing Food Security in Marginalized Rural Areas of Bethlehem and Hebron Governorates (Emergency Program) Phase IV	AECID
FAO	Emergency Support and Employment Generation for Female-Headed Households through Backyard Farming and Cottage Industry in WBGS	Italian Cooperation
FAO	Emergency Support to Small Ruminant (Sheep and Goat) Farmers in the West Bank to Maintain Productivity of their Flocks	Italian Cooperation
SCC	Olive Oil Improvement Project	SIDA

## Chapter 3

### Subsector: Institutional building

<i>Table 4.1 Activities: Institutional building</i>				
Activity	Number of activities	Percentage of total activities	Expended cost, USD	Average cost
Human resources, specialization abroad	1	5.8	0	2
Human resources, training courses	13	76.5	60 994	20 361
Information systems	1	5.8	0	2
Technical assistance	1	5.8	952	320
Website development	1	5.8	110 000	36 669
<b>Total</b>	<b>17</b>	<b>100</b>	<b>171 946</b>	<b>57 354</b>

<i>Table 4.2 Districts: Institutional building</i>				
District	No. of interventions	Percentage of total	Localities	Implementing Agency
Gaza Strip	2	11.8	Gaza Strip (2)	FAO
Hebron	6	35.3	Ad Deirat, Al Karmil, Al Muntar, Hebron District, Khallet Salih, Safa	FAO
Palestinian Territories	3	17.6	Palestinian Territories (3)	PARC, SCC
Salfit	3	17.6	Az Zawiya, Haris, Salfit District	FAO
West Bank	3	17.6	West Bank (3)	MoA - GDLDC, PARC
<b>Total</b>	<b>17</b>	<b>100</b>		
Districts not represented: Bethlehem, Deir Al Balah, Gaza, Jenin, Jericho, Jerusalem, Khan Younis, Nablus, North Gaza, Qalqiliya, Rafah, Ramallah, Tubas, Tulkarm				

<i>Table 4.3 Project List: Institutional building</i>		
Organization	Project Title	Donor(s)
FAO	Emergency Assistance for Preparedness and Response to Avian Influenza Outbreaks in West Bank and Gaza Strip	SIDA
FAO	Support to Household Food Security and Income Generation through Bio-intensive Backyard Agricultural Production and Cottage Industry for Women	Norway
MoA - GDLDC	Participatory Natural Resources Management Program (IFAD)	IFAD
PARC	Irrigation Management Information System	USDA
SCC	Cooperative Institutional Development and Capacity Building	SIDA

## Chapter 4

### Subsector: Infrastructure

Table 5.1 Activities: Infrastructure				
Activity	Number of activities	Percentage of total activities	Expended cost, USD	Average cost, USD
Base coarse road construction	150	61.7	14 539 442	4 846 551
Base coarse road rehabilitation	91	37.4	1 364 147	454 758
Water networks	2	0.8	3 039	1 014
<b>Total</b>	<b>243</b>	<b>100</b>	<b>15 906 628</b>	<b>5 302 324</b>

Table 5.2 Districts: Infrastructure				
District	No. of interventions	Percentage of total	Localities	Implementing Agency
Bethlehem	8	3.3	Al Beida, Al Khadr, Ash Shawawra, Beit Fajjar, Bethlehem (2), Dar Salah, Kallet al Louza	GDERD, MoA-GDLDC
Deir al Balah	1	0.4	Deir al Balah	GDERD
Gaza	1	0.4	Gaza	GDERD
Hebron	41	16.9	See next table	GDERD, MoA-GDLDC
Jenin	46	18.9	See next table	GDERD, MoA-GDLDC
Jericho	2	0.8	Jericho (Ariha) (2)	GDERD, MoA-GDLDC
Jerusalem	14	5.8	Abu Dis (3), Beit 'Anan (2), Beit Duqu (2), Beit Ijza, Beit Surik, Biddu, Bir Nabala, Jerusalem (Al Quds) (2), Qatanna	GDERD, MoA-GDLDC
Khan Younis	1	0.4	Khan Younis (1)	GDERD
Nablus	34	14	See next table	GDERD, GDSI, MoA-GDLDC, PHG
Qalqiliya	16	6.6	Al Funduq, 'Azzun (2), Baqat al Hatab, Habla, Jinsafut, Kafr Laqif, Kafr Qaddum, Kafr Thulth (2), Khirbet Sir (2) Qalqiliya (4)	MoA-GDLDC
Ramallah and Al Bireh	40	16.5	See next table	GDERD, MoA-GDLDC
Salfit	8	3.3	Biddya, Marda, Qarawat Bani Hassan (3), Salfit (3)	GDERD, MoA-GDLDC
Tubas	17	7	Aqqaba (3), Kashda (3), Salhab, Tammun (3), Tayasir (2), Tubas (4), Wadi al Far'a	GDERD, MoA-GDLDC
Tulkarm	14	5.8	Akkaba, An Nazla ash Sharqiya, 'Anabta (2), 'Attil, Bal'a, Baqa ash Sharqiya, Beit Lid (2), 'Illar, 'Izbat Abu Khameish, Kafr Rumman, Tulkarm (2)	GDERD, MoA-GDLDC
<b>Total</b>	<b>243</b>	<b>100</b>		
Districts not represented: North Gaza, Gaza Strip, Rafah, West Bank				

Table 5.3 Locality: Infrastructure			
District	Locality	No. of interventions	Percentage of total
Hebron	Abu al 'Asja	1	2.4
	Adh Dhahiriya	2	4.9
	Al Faqir	1	2.4
	Al Hijra	1	2.4
	Al Kum	2	4.9
	Al Muwarraq	2	4.9
	Ar Ramadin	1	2.4
	As Samu'	2	4.9
	Ash Shuyukh	3	7.3
	At Tabaqa	1	2.4
	Bani Na'im	1	2.4
	Beit 'Awwa	1	2.4
	Beit Ummar	1	2.4
	Deir Samit	3	7.3
	Dura	3	7.3
	Halhul	1	2.4
	Hebron (Al Khalil)	1	2.4
	Humsa	1	2.4
	Khallet Salih	1	2.4
	Kharas	1	2.4
	Khurisa	2	4.9
	Nuba	1	2.4
	Qila	1	2.4
	Suba	3	7.3
	Surif	1	2.4
	Taffuh	1	2.4
	Tarqumiya	1	2.4
	Tarusa	1	2.4
Total		41	100
Jenin	'Ajja	3	6.5
	Al 'Araqa	1	2.2
	Al Hashimiya	1	2.2
	Al Jalama	1	2.2
	Al Khuljan	1	2.2
	Al Yamun	1	2.2
	'Anin	1	2.2
	Arraba	3	6.5
	Az Zababida	4	8.7
	Deir Abu Da'if	1	2.2
	Deir Ghazala	1	2.2
	Faqqu'a	1	2.2
	Jaba'	1	2.2

Table 5.3 Locality: Infrastructure			
District	Locality	No. of interventions	Percentage of total
	Jalqamus	1	2.2
	Jenin	2	4.3
	Kafr Ra'i	4	8.7
	Kufeirit	1	2.2
	Meithalun	2	4.3
	Misliya	2	4.3
	Qabatiya	3	6.5
	Raba	2	4.3
	Sanur	3	6.5
	Silat al Harithiya	2	4.3
	Tura ash Sharqiya	1	2.2
	Ya'bad	1	2.2
	Zabda	2	4.3
Total		46	100
Nablus	Al Badhan	1	2.9
	Al Lubban ash Sharqiya	2	5.9
	An Nassariya	1	2.9
	Aqraba	5	14.7
	As Sawiya	1	2.9
	'Asira ash Shamaliya	1	2.9
	'Awarta	2	5.9
	Beit Imrin	1	2.9
	Beita	3	8.8
	Burqa	1	2.9
	Duma	3	8.8
	Furush Beit Dajan	1	2.9
	'Iraq Burin	1	2.9
	Jurish	1	2.9
	Nablus	2	5.9
	Qabalan	3	8.8
	Qusra	1	2.9
	Salim	1	2.9
	'Urif	1	2.9
	Yasid	1	2.9
	Yatma	1	2.9
Total		34	100
Ram	Abu Shukheidim	1	2.5
	'Ajjul	1	2.5
	Al Mazra'a ash Sharqiya	2	5
	Al Mughayyir	1	2.5
	At Tira	1	2.5
	Bani Zeid	1	2.5

Table 5.3 Locality: Infrastructure			
District	Locality	No. of interventions	Percentage of total
	Beit Liqya	1	2.5
	Bil'in	1	2.5
	Burqa	1	2.5
	Deir Abu Mash'al	1	2.5
	Deir Jarir	1	2.5
	'Ein 'Arik	1	2.5
	'Ein Yabrud	1	2.5
	Jammala	2	5
	Kafr 'Ein	2	5
	Kafr Malik	1	2.5
	Kafr Ni'ma	2	5
	Khirbet Abu Falah	3	7.5
	Kobar	2	5
	Ni'lin	1	2.5
	Qibya	4	10
	Ramallah	2	5
	Shuqba	3	7.5
	Silwad	1	2.5
	Sinjil	3	7.5
Total		40	100

Table 5.4 Project List: Infrastructure		
Organization	Project title	Donor(s)
GDERD	Integrated Agricultural Development Project (Phase2)	AQF
GDSI	Water Management and Water Saving Strategies in the Middle East	CGF
MoA - GDLDC	Agricultural Roads Construction Project	
MoA - GDLDC	Participatory Natural Resources Management Program (IFAD)	IFAD
MoA - GDLDC	Rural Development (Arab fund)	Kuwait -AFSED
MoA - GDLDC	Job Creation Project / Land Reclamation - Nablus District	AECID
PHG	Sustainable Management of Natural Resources in the Middle East, through Sustainable Rural Development, Use of Renewable Energies, Protection of Water Resources, and Improvement of Productivity and Commercialization. Middle East.	AECID

## Chapter 5

### Subsector: Job creation

Table 6.1 Activities: Job creation			
Activity	Number of activities	Expended cost	Average cost
Unemployed workers/farmers	45	1 121 851	560 948

Table 6.2 Districts: Job creation				
District	No. of interventions	Percentage of total	Localities	Implementing Agency
Deir al Balah	1	2.2	Deir al Balah	JCP
Gaza	1	2.2	Gaza	JCP
Gaza Strip	1	2.2	Gaza Strip	ACF
Hebron	3	6.6	Beit Ula, Beit Ummar, Jala	FAO
Jenin	7	15.5	Anin, At Tayba, Birqin, Kafr Dan, Qabatiya, Rummana, Silat al Harithiya	FAO, PARC
Khan Younis	1	2.2	Khan Younis	JCP
Nablus	19	42.2	Al 'Aqrabaniya, Al Badhan, An Nassariya (2), Aqraba, 'Asira ash Shamaliya, Beit Furik (2), Beit Imrin, Duma, 'Ein Sibli, Furush Beit Dajan, 'Iraq Burin, Qabalan, Qusra (2), Salim, Talfit, Tell	FAO, MoA-GDLDC
North Gaza	2	4.4	Beit Hanoun, Beit Lahiya	JCP
Qalqiliya	1	2.2	Hajja	MoA - GDLDC
Rafah	1	2.2	Rafah	JCP
Ramallah & Al Bireh	4	8.9	Beit Liqya, 'Ein Siniya, Kafr Ni'ma, Mazari' an Nubani	FAO, MoA-GDLDC
Salfit	1	2.2	Rafat	FAO
Tubas	3	6.6	Al Malih, Bardala, Kardala	FAO
<b>Total</b>	<b>45</b>	<b>100</b>		
Districts not represented: Bethlehem, Jericho, Jerusalem, Salfit, Tulkarm, West Bank				

<i>Table 6.3 Project List: Job creation</i>		
Organization	Project title	Donor(s)
ACF	Cash-for-Work through the Construction of Ponds for Agricultural Water Harvesting in the Gaza Strip	ECTAO
FAO	Horticulture Rehabilitation in the West Bank	Japan
JCP	Food Security and Job Creation in the Gaza Strip-AECID-(Phase 3)	AECID
MoA - GDLDC	Participatory Natural Resources Management Program (IFAD)	IFAD
MoA - GDLDC	Job Creation Project / Land Reclamation - Nablus District	AECID
PARC	Emergency Project for Jenin Farmers Supporting	Italian Cooperation



## Chapter 6

### Subsector: Land use

Table 7.1 Activities: Land use				
Activities	Number of activities	Percentage of total activities	Expended cost, USD	Average cost, USD
Land reclamation/rehabilitation	103	52.3	6 045 476	2 015 210
Land reclamation, retaining walls	94	47.7	2 608 264	869 469
<b>Total</b>	<b>197</b>	<b>100</b>	<b>8 653 740</b>	<b>2 884 679</b>

Table 7.2 Districts: Land use				
District	No. of interventions	Percentage of total	Localities	Implementing agency
Bethlehem	3	1.5	Battir, Bethlehem(2)	GDERD, MoA-GDLDC, WVI
Deir al Balah	1	0.5	Deir al Balah	World Bank
Gaza Strip	1	0.5	Gaza Strip	World Bank
Hebron	10	5.1	Beit 'Amra, Dura, Halhul, Hebron (Al Khalil) (2), Khirbet Salama, Khurisa, Surif (2), Wadih	GDERD, MoA-GDLDC, PARC
Jenin	36	18.3	See other table	MoA-GDLDC
Jericho	1	0.5	Jericho (Ariha)	MoA-GDLDC
Jerusalem	16	8.1	Al 'Isawiya, Beit 'Anan (4), Beit Duqqu (2), Beit Ijza (2), Beit Surik (2), Biddu (2), Jerusalem (Al Quds), Qatanna (2)	MoA-GDLDC
Khan Younis	2	1	Khan Younis (2)	World Bank
Nablus	40	20.3	See other table	MoA-GDLDC
Qalqiliya	13	6.6	Azzun (2), Habla, Hajja (2), Jayyus, Kafr Qaddum (2), Kafr Thult (2), Khirbet Sir (2), Qalqiliya	MoA-GDLDC
Rafah	2	1	Rafah (2)	World Bank
Ramallah and Al Bireh	33	16.8	See other table	MoA-GDLDC
Salfit	5	2.5	Kifl Haris (2), Qarawat Bani Hassan (2), Salfit	MoA-GDLDC
Tubas	11	5.6	Aqqaba (2), Kashda (2), Salhab, Tammun (2), Tubas (2) Wadi al Far'a (2)	MoA-GDLDC
Tulkarm	23	11.7	Akkaba (2), An Nazla ash Sharqiya (2), 'Anabta (2), 'Attil (2), Bal'a (2), Beit Lid (2), 'Illar (2), 'Izbat Abu Khameish (2), Kafr Rumman (2), Saffarin (2), Seida (2), Tulkarm	MoA-GDLDC
<b>Total</b>	<b>197</b>	<b>100</b>		
Districts not represented: Gaza, North Gaza, West Bank				

Table 7.3 Locality: Land use			
District	Locality	No. of interventions	Percentage of total
Jenin	Al 'Araqa	2	5.5
	Al Judeida	2	5.5
	Al Khuljan	2	5.5
	Al Kufeir	1	2.8
	Al Yamun	2	5.5
	'Anin	1	2.8
	Jaba'	2	5.5
	Jenin	1	2.8
	Kafr Ra'i	4	11.1
	Khirbet Kharruba	1	2.8
	Kufeirit	3	8.3
	Sanur	2	5.5
	Silat al Harithiya	2	5.5
	Sir	2	5.5
	Ti'innik	1	2.8
	Tura ash Sharqiya	2	5.5
	Ya'bad	2	5.5
	Zabda	4	11.1
Total		36	100
Nablus	An Nassariya	2	5
	Aqraba	2	5
	'Asira ash Shamaliya	2	5
	Beit Furik	2	5
	Beit Imrin	6	15
	Duma	2	5
	'Iraq Burin	2	5
	Nablus	1	2.5
	Qabalan	4	10
	Qusra	4	10
	Salim	2	5
	Talfit	2	5
	Talluza	1	2.5
	Tell	2	5
	Yasid	4	10
	Zeita Jamma'in	2	5
Total		40	100
Ramallah	'Abud	1	3

Table 7.3 Locality: Land use			
District	Locality	No. of interventions	Percentage of total
	Al Mazra'a ash Sharqiya	2	6.1
	Bani Zeid	2	6.1
	Beit Liqya	2	6.1
	Beitillu	2	6.1
	Deir 'Ammar	2	6.1
	'Ein Yabrud	2	6.1
	Kafr 'Ein	2	6.1
	Kafr Malik	2	6.1
	Kafr Ni'ma	3	9.1
	Khirbet Abu Falah	6	18.2
	Mazari' an Nubani	2	6.1
	Ramallah	1	3
	Shuqba	2	6.1
	Sinjil	2	6.1
Total		33	100

Table 7.4 Project List: Land use		
Organization	Project list	Donor(s)
GDERD	Integrated Agricultural Development Project (Phase2)	AQF
MoA - GDLDC	Participatory Natural Resources Management Program (IFAD)	IFAD
MoA - GDLDC	Rural Development (Arab fund)	Kuwait -AFSED
MoA - GDLDC	Job Creation Project / Land Reclamation - Nablus District	AECID
PARC	Improving Livelihoods in the Occupied Palestinian Territories (West Bank and Gaza)	NRO
World Bank	Rehabilitation of Greenhouses and Agricultural Land	World Bank
World Bank	Improving Level of Income for Disadvantaged Rural Families	World Bank
World Bank	Reclamation and Rehabilitation of Farming Lands for Poor Farmers in Rafah and Khan Younis Districts	World Bank
WVI	South Bethlehem Assistance in the Agricultural sector (ANCP).	AusAid

## Chapter 7

### Subsector: Livestock production

Table 8.1 Activities: Livestock production				
Activity	Number of activities	Percentage of total activities	Expended cost, USD	Average cost
Animal feed (grains, hay and/or concentrates)	21	31.9	894 684	298 246
Artificial insemination	1	1.5	3 000	1 001
Barrack construction	1	1.5	0	1
Barrack rehabilitation	14	21.2	455 600	151 878
Pest and disease analyses and control	2	3	6 000	2 002
Supply of beehives	3	4.5	35 220	11 743
Supply of fishing materials	2	3	93 000	31 002
Supply of poultry	12	18.2	70 840	23 623
Supply of small ruminants	9	13.6	187 436	62 486
Vaccines	1	1.5	15 800	5 268
<b>Total</b>	<b>66</b>	<b>100</b>	<b>1 761 580</b>	<b>587 250</b>

Table 8.2 Districts: Livestock Production				
District	No. of interventions	Percentage of total	Localities	Implementing Agency
Bethlehem	9	13.6	Al 'Azazima, Al 'Ubeidiya, Al Walaja, 'Arab ar Rasayida, Bethlehem (2), Jubbet ad Dhib, Kisan, Umm 'Asla	ACF, ARIJ, CISP, WVI
Gaza Strip	5	7.6	Gaza Strip (5)	CRIC, FAO
Hebron	23	34.8	Abda (2), Abu al 'Asja, Abu al Ghuzlan (2), Abu al 'Urqan, Ad Deirat, Al 'Alaqa al Fauqa, Al 'Alaqa at Tahta, Al Jab'a, Al Majd, As Samu' (2), Bani Na'im, Hadab al 'Alaqa, Hebron District, Hitta, Imreish (2), Jurun al Louz, Karma, Rabud, Safa	AOAD, CISP, FAO, ARIJ
Jenin	1	1.5	Jenin District	FAO
Jericho	6	9	Al 'Auja, Aqbat Jaber Camp, Deir al Qilt, 'Ein ad Duyuk al Fauqa, 'Ein as Sultan Camp, Jericho District	CISP, FAO
Jerusalem	2	3	Jerusalem District (2)	CISP, FAO
Nablus	4	6	Al 'Aqrabaniya, An Nassariya, Beit Hasan, 'Ein Sibli	OGB
Palestinian Territories	2	3	Palestinian Territories (2)	SCC, FAO
Rafah	1	1.5	Rafah	AOAD
Ramallah and Al Bireh	1	1.5	Badiw al Mu'arrajat	CISP
Tubas	8	12	Bardala, Kardala, Khirbet 'Atuf, Ras al Far'a, Tammun, Tubas, Tubas District (2)	FAO, OGB, UCODEP
West Bank	4	6	West Bank (4)	FAO
<b>Total</b>	<b>66</b>	<b>100</b>		
Districts not represented: Deir Al Balah, Gaza, Khan Younis, North Gaza, Qalqiliya, Salfit, Tulkarm				

<i>Table 8.3 Project List: Livestock Production</i>		
Organization	Project Title	Donor(s)
ACF	Emergency Response to Alleviate the Hardship of Shepherding Families of Bethlehem Governorate (Palestinian Territory)	ECTAO
AOAD	Poverty Alleviation	AOAD
ARIJ	Enhancing Food Security in Marginalized Rural Areas of Bethlehem and Hebron Governorates (Emergency Program) Phase IV	AECID
CISP	Intervention to Alleviate the Food Insecurity of Vulnerable Bedouin Families through the Support of Bedouin Herds	ECTAO
CISP	Emergency Response to Herders Affected by the Drought in the Palestinian Territories	ECTAO
CISP	Sostegno agli Allevatori nel Governatorato di Gerico (Support to Livestock Farmers in the Governorate of Jericho)	Italian Cooperation
CRIC	Improving Living Conditions of Bedouin Communities Living in Gaza Strip by Enhancing the Most Vulnerable Households' Economy and Food Security	ECTAO
FAO	Emergency Support and Employment Generation for Female-Headed Households through Backyard Farming and Cottage Industry in WBGS	Italian Cooperation
FAO	Agriculture Revitalization Action Project	Japan
FAO	Emergency Support and Employment Generation for Female-headed Households through Backyard Farming and Cottage Industry in WBGS	AECID
FAO	Emergency Support to Small Ruminant Farmers in the West Bank and Gaza Strip to Maintain Productivity of their Flocks	CIDA
FAO	Emergency Support to Small Ruminant (Sheep and Goat) Farmers in the West Bank to Maintain Productivity of their Flocks	Italian Cooperation
FAO	Support to Household Food Security and Income Generation through Bio-intensive Backyard Agricultural Production and Cottage Industry for Women	Norway
OGB	Supporting Vulnerable Farming Households in the Occupied Palestinian Territory	EU
SCC	Extension of Humanitarian Assistance Project to Palestinian Farmers	SIDA
UCODEP	Ensuring Sustainable Food Security in the West Bank: a Big Challenge for Small Ruminants - SR -	ECTAO
UCODEP	Support to the Northern Jordan Valley Breeder Communities	Italian Cooperation
WVI	South Bethlehem Assistance in the Agricultural Sector (ANCP)	AusAid

## Chapter 8

### Subsector: Machinery and equipments

Table 9.1 Activities: Machinery and equipments				
Activity	Number of activities	Percentage of total activities	Expended cost, USD	Average cost, USD
Laboratory equipments	1	7.7	0	3
Laboratory materials and reactivities	1	7.7	0	3
Meteorological stations	3	23.1	21 000	7 009
Milking and/or dairy processing units	3	23.1	0	9
Telecommunication equipments	4	30.8	0	12
Vehicles supply	1	7.7	62 321	20 777
<b>Total</b>	<b>13</b>	<b>100</b>	<b>83 321</b>	<b>27 811</b>

Table 9.2 Districts: Machinery and equipments				
District	No. of interventions	Percentage of total	Localities	Implementing Agency
Jenin	3	23.1	Az Zababida, Jenin (2)	PARC, UCODEP
Jericho	1	7.7	Jericho (Ariha)	PARC
Nablus	1	7.7	Nablus	UCODEP
Qalqiliya	1	7.7	'Azzun 'Atma	PARC
Tubas	4	30.8	Bardala, Kardala, Tubas (2)	UCODEP
West Bank	3	23.1	West Bank (3)	FAO
<b>Total</b>	<b>13</b>	<b>100</b>		
Districts not represented: Bethlehem, Deir Al Balah, Gaza, Gaza Strip, Hebron, Jerusalem, Khan Younis, North Gaza, Rafah, Ramallah, Salfit, Tulkarm				

Table 9.3 Project List: Machinery and equipments		
Organization	Project Title	Donor(s)
FAO	Emergency Assistance for Prevention and Control of Highly Pathogenic Avian Influenza (HPAI) Outbreaks in the West Bank and Gaza Strip	Norway
MoA - GDLC	Participatory Natural Resources Management Program (IFAD)	IFAD
PARC	Irrigation Management Information System	USDA
UCODEP	Ensuring Sustainable Food Security in the West Bank: a Big Challenge for Small Ruminants - SR -	ECTAO
UCODEP	Support to the Northern Jordan Valley Breeder Communities	Italian Cooperation

## Chapter 9

### Subsector: Marketing

<i>Table 10.1 Activities : Marketing</i>			
Activity	Number of activities	Expended cost, USD	Average cost, USD
Local Marketing	3	0	2

<i>Table 10.2 Districts: Marketing</i>				
District	No. of interventions	Percentage of total	Localities	Implementing Agency
Gaza Strip	1	33.3	Gaza Strip	FAO
West Bank	2	66.7	West Bank	FAO, OGB
Total	3	100		

<i>Table 10.3 Project List: Marketing</i>		
Organization	Project Title	Donor(s)
FAO	Emergency Support and Employment Generation for Female-Headed Households through Backyard Farming and Cottage Industry in WBGS	AECID
OGB	Cooperative Development and Marketing Project	OGB

## Chapter 10

### Subsector: Plant production and irrigation

Table 11.1 Activities: Plant production and irrigation				
Activity	Number of activities	Percentage of total activities	Expended cost, USD	Average cost, USD
Agricultural station establishment	1	0.5	31 400	10 467
Agricultural station rehabilitation	18	8.8	0	9
Drip irrigation networks	12	5.6	422 837	140 952
Greenhouse construction	17	8	1 162 014	387 346
Greenhouse rehabilitation	11	5.4	206 042	68 686
Land management: fertilizers, compost and manure	11	5.4	138 250	46 089
Land management: ploughing, weeding	21	10.2	360 570	120 200
Nursery rehabilitation	1	0.5	0	1
Plant protection treatments	4	2	9 000	3 002
Supply of planting materials: trees	79	38.5	556 846	185 655
Supply of planting materials: vegetable seedlings	12	5.6	235 679	78 566
Supply of seeds	10	4.9	77 409	25 808
Support to nursery production	8	3.9	13 529	4 514
<b>Total</b>	<b>205</b>	<b>100</b>	<b>3 213 576</b>	<b>1 071 294</b>



Table 11.2 Districts: Plant Production and Irrigation				
District	No. of interventions	Percentage of total	Localities	Implementing Agency
Bethlehem	6	2.8	Al 'Ubeidiya, Beit Ta'mir, Dar Salah, Khallet al Haddad, Wadi Rahhal, Za'tara	ARIJ
Deir al Balah	4	1.8	Deir al Balah (4)	FAO, JCP
Gaza	5	2.3	Ash Shati' Camp (1), Gaza (4)	JCP
Gaza Strip	8	3.7	Gaza Strip (8)	CRIC, FAO, MA'AN, World Bank
Hebron	15	6.9	Abu al 'Asja, Abu al Ghuzlan, Ar Rihya, Bani Na'im, Beit 'Amra, Beit Ula, Beit Ummar, Hadab al 'Alaqa, Halhul, Hebron District, Hureiz, Karma, Khursa, Rabud, Yatta	ARIJ, FAO
Jenin	29	13.3	See next table	AOAD, FAO, MoA-GDLDC, PARC
Jericho	2	0.9	Jericho District (2)	FAO
Jerusalem	7	3.2	Beit 'Anan (2), Beit Duqqu, Beit Ijza, Beit Surik, Biddu, Qatanna	MoA-GDLDC
Khan Younis	7	3.2	Khan Younis (7)	JCP, FAO, World Bank
Nablus	32	14.7	See next table	FAO, MoA-GDLDC, OGB, PARC
North Gaza	13	6	Beit Hanoun (5), Beit Lahiya (7), Jabalya	FAO, JCP
Palestinian Territories	5	2.3	Palestinian Territories (5)	SCC
Qalqiliya	11	5	Azzun (2), Hajja, Jayyus, Kafr Qaddum, Kafr Thulth (3), Khirbet Sir, Qalqiliya District (2)	FAO, MoA-GDLDC, PARC
Rafah	6	2.8	Rafah (4), Shokat as Sufi (2)	FAO, JCP, World Bank
Ramallah and Al Bireh	14	6.4	Beit Liqya (2), Beitillu, 'Ein Siniya, Kafr 'Ein, Kafr Malik, Kafr Ni'ma, Khirbet Abu Falah (3), Mazari' an Nubani, Ramallah District, Shuqba, Sinjil	FAO, MoA-GDLDC, PARC
Salfit	22	10.1	Az Zawiya, Biddya, Bruqin, Deir Ballut, Deir Istiya, Haris, Iskaka, Kafr ad Dik, Khirbet Qeis, Kifl Haris (2), Marda, Mas-ha, Qarawat Bani Hassan (2), Qira, Rafat (2), Salfit, Salfit District, Sarta, Yasuf	FAO, MoA-GDLDC
Tubas	13	6	Al Malih, 'Aqqaba, Bardala, Kardala, Ras al Far'a (2), Salhab, Tammun (4), Tubas, Wadi al Far'a	FAO, MoA-GDLDC, OGB
Tulkarm	13	6	Akkaba, An Nazla ash Sharqiya (2), 'Anabta, 'Attil, Bal'a, Beit Lid, 'Illar, 'Izbat Abu Khameish, Kafr Rumman, Seida, Tulkarm District (2)	FAO, MoA-GDLDC
West Bank	6	2.8	West Bank (6)	FAO
Total	218	100		

Table 11.3 Locality: Plant Production and Irrigation			
District	Locality	No. of interventions	Percentage of total
Jenin	Al 'Araqa	1	3.4
	Al Judeida	1	3.4
	Al Khuljan	1	3.4
	Al Yamun	1	3.4
	'Anin	1	3.4
	Birqin	1	3.4
	Jaba'	1	3.4
	Jenin District	3	10.3
	Kafr Dan	1	3.4
	Kafr Ra'i	3	10.3
	Khirbet Kharruba	1	3.4
	Kufeirit	1	3.4
	Meithalun	1	3.4
	Qabatiya	1	3.4
	Raba	1	3.4
	Sanur	3	10.3
	Silat al Harithiya	1	3.4
	Sir	1	3.4
	Ti'innik	1	3.4
	Tura ash Sharqiya	1	3.4
	Ya'bad	1	3.4
	Zabda	2	6.9
<b>Total</b>		<b>29</b>	<b>99</b>
Nablus	Al 'Aqrabaniya	3	9.4
	Al Badhan	1	3.1
	An Nassariya	5	15.6
	Aqraba	1	3.1
	'Asira ash Shamaliya	1	3.1
	Beit Furik	1	3.1
	Beit Hasan	2	6.3
	Beit Imrin	3	9.4
	Duma	1	3.1
	'Ein Shibli	3	9.4
	Furush Beit Dajan	1	3.1
	'Iraq Burin	1	3.1
	Qabalan	2	6.3
	Qusra	2	6.3
	Salim	1	3.1
	Talfit	1	3.1
	Tell	1	3.1
	Yasid	2	6.3
<b>Total</b>		<b>32</b>	<b>100</b>

Table 11.4 Project List: Plant Production and Irrigation		
Organization	Project Title	Donor(s)
AOAD	Poverty Alleviation	AOAD
ARIJ	Improving Livelihood and Food Security in the Southeastern Part of the West Bank (ILHFS)	US AID
CRIC	Improving Living Conditions of Bedouin Communities Living in the Gaza Strip by Enhancing the Most Vulnerable Households' Economy and Food Security	ECTAO
FAO	Agriculture Revitalization Action Project	Japan
FAO	Emergency Support to Small Ruminant (Sheep and Goat) Farmers in the West Bank to Maintain Productivity of their Flocks	Italian Cooperation
FAO	Emergency Support to Olive Farmers in Salfit Governorate to Increase their Income through Olive Oil Quality Improvement	Norway
FAO	Improving the Livelihoods of Farming Households through Diversification of Vegetable and Medicinal Plant Production in WBGS	AECID
FAO	Restoring the Agriculture Productive Capacity in the Gaza Strip through Emergency Support to Farmers and Enhanced Sectoral Coordination	AECID
FAO	Horticulture Rehabilitation in the West Bank	Japan
JCP	Food Security and Job Creation in the Gaza Strip-AECID-(Phase 3)	AECID
MA'AN	Employment Project through the Rehabilitation of Damaged Agricultural Facilities	UNDP / PAPP
MoA - GDLDC	Participatory Natural Resources Management Program (IFAD)	IFAD
MoA - GDLDC	Rural Development (Arab fund)	Kuwait - AFSED
MoA - GDLDC	Job Creation Project / Land Reclamation - Nablus District	AECID
OGB	Supporting Vulnerable Farming Households in the Occupied Palestinian Territory	EU
PARC	Utilization of Reclaimed Wastewater for Olive Irrigation	MERC
PARC	A Regional Strategy for Control of Bactrocera oleae – the Olive Fly	MERC
PARC	Quality Plus Project	SCPOO
SCC	Integrated Pest Management Project	SIDA and SCC
SCC	Extension of Humanitarian Assistance Project to Palestinian Farmers	SIDA
World Bank	Rehabilitation of Greenhouses and Agricultural Land	World Bank
World Bank	Reclamation and Rehabilitation of Farming Lands for Poor Farmers in Rafah and Khan Younis Districts	World Bank

## Chapter 11

### Subsector: Private sector development

<i>Table 12.1 Activities: Private sector development</i>				
Activity	Number of activities	Percentage of total activities	Expended cost, USD	Average cost, USD
Establishment of food processing companies	3	100	0	2

<i>Table 12.2 Districts: Private Sector Development</i>				
District	No. of interventions	Percentage of total	Localities	Implementing Agency
Hebron	2	66.7	Al Karmil, Al Muntar	FAO
Gaza Strip	1	33.3	Gaza Strip	FAO
Total	3	100		

<i>Table 12.3 Project List: Private sector development</i>		
Organization	Project Name	Donor(s)
FAO	Support to Household Food Security and Income Generation through Bio-intensive Backyard Agricultural Production and Cottage Industry for Women	AECID

## Chapter 12

### Subsector: Research, assessment and planning studies

<i>Table 13.1 Activities for subsector: Research, assessment and planning studies</i>				
Activity	Number of activities	Percentage of total activities	Expended cost, USD	Average cost, USD
Demonstration fields	9	36	33 455	11 167
Disease and pest analysis	3	12	0	5
Marketing studies	2	8	0	3
Other specialized studies	2	8	0	3
Policies, legislations, strategies	1	4	255 752	85 252
Product quality analysis	2	8	2 000	670
Soil analysis	1	4	14 550	4 852
Water analysis	1	4	0	2
Workshops, conferences and seminars	4	16	0	7
<b>Total</b>	<b>25</b>	<b>100</b>	<b>305 757</b>	<b>101 961</b>

<i>Table 13.2 District: Research, assessment and planning studies</i>				
District	No. of interventions	Percentage of total	Localities	Implementing Agency
Jenin	2	8	Jenin (2)	UCODEP
Khan Younis	2	8	Al Mawasi (Khan Younis), Bani Suheila	PHG
Nablus	11	44	Al Badhan, An Naqura, 'Asira ash Shamaliya, Beit Imrin, Bizzariya, Burqa, Ijnisinya, Nablus, Qabalan, Sabastiya, Talluza	UCODEP, PARC, MoA - GDLDC
Qalqiliya	2	8	Hajja, Jinsafut	PHG
Ramallah and Al Bireh	1	4	Ramallah	PHG
Salfit	1	4	Salfit District	FAO
Tubas	4	16	Tubas, Tubas District (3)	ACF, UCODEP
West Bank	2	8	West Bank (2)	FAO
<b>Total</b>	<b>25</b>	<b>100</b>		
Districts not represented: Bethlehem, Deir Al Balah, Gaza, Gaza Strip, Hebron, Jericho, Jerusalem, North Gaza, Rafah, Tulkarm				

<i>Table 13.3 Project List: Research, assessment and planning studies</i>		
Organization	Project Name	Donor(s)
ACF	Strengthening of the Commercial and Marketing Capacities of Small and Medium Vulnerable Farmers from the Tubas Region through Trade to the Israeli and the International Market	ACCD
FAO	Increase of Water Availability and Access in Areas Vulnerable to Drought in the Palestinian Territories	Italian Cooperation
FAO	Emergency Support to Olive Farmers in Salfit Governorate to Increase their Income through Olive Oil Quality Improvement	Norway
FAO	Improving the Livelihoods of Farming Households through Diversification of Vegetable and Medicinal Plant Production in WBGS	AECID
MoA - GDLC	Participatory Natural Resources Management Program (IFAD)	IFAD
PARC	Utilization of Reclaimed Wastewater for Olive Irrigation	MERC
PHG	Sustainable Management of Natural Resources in the Middle East, through Sustainable Rural Development, Use of Renewable Energies, Protection of Water Resources, and Improvement of Productivity and Commercialization. Middle East.	AECID
PHG	Improvement of the Hydrological and Nutritious Supply Conditions in the District of Qalqilya, West Bank.	AECID
PHG	Improvement of the Economic Conditions and Food Security of the Rural Population in the Gaza Strip, Occupied Palestinian Territories	
UCODEP	Ensuring Sustainable Food Security in the West Bank: a Big Challenge for Small Ruminants - SR -	ECTAO

## Chapter 13

### Subsector: Water Resources

<i>Table 14.1 Activities: Water resources</i>				
Activity	Number of activities	Percentage of total activities	Expended cost, USD	Average cost, USD
Black water treatment construction	1	0.6	0	1
Cisterns / Metallic reservoirs construction	111	68.1	3 774 698	1 258 292
Cisterns rehabilitation	12	7.4	287 800	95 940
Greenhouse water harvesting system	3	1.8	0	2
Grey water treatment construction	9	5.5	281 614	93 876
Household water storage tanks	2	1.2	0	1
Springs rehabilitation	1	0.6	0	1
Water ponds construction	1	0.6	10 000	3 334
Wells construction	14	8.6	0	8
Wells rehabilitation	9	5.5	497 808	165 941
<b>Total</b>	<b>163</b>	<b>100</b>	<b>4 851 920</b>	<b>1 617 394</b>

Table 14.2 Districts: Water Resources				
District	No. of interventions	Percentage of total	Localities	Implementing Agency
Bethlehem	16	9.8	Al 'Ubeidiya (2), Ash Shawawra, Beit Jala (3), Beit Ta'mir, Bethlehem (2), Dar Salah (2), Dhahrat an Nada, Khallet al Haddad, Wadi Rahhal, Za'tara (2)	ARIJ, MoA-GDERD, WVI
Gaza	4	2.5	Gaza, Gaza District (3)	JCP, PHG
Gaza Strip	3	1.8	Gaza Strip (3)	FAO, MoA-GDSI, MA'AN
Hebron	21	12.9	Abu al 'Urqan, Ar Rihiya, As Samu', Bani Na'im (2), Beit 'Amra, Beit Kahil, Dura (2), Hadab al 'Alaqa, Hebron (Al Khalil), Hebron District (2), Hureiz, Karma, Kurza, Rabud, Sa'ir, Yatta (3)	ARIJ, FAO, MoA-GDERD
Jenin	22	13.5	Al 'Araqa, Al Judeida, Al Khuljan, Al Yamun, 'Anin, Jaba', Jenin, Jenin District (2), Kafr Ra'i (2), Khirbet Kharruba, Kufeir (2), Sanur, Silat al Harithiya, Sir, Ti'innik, Tura ash Sharqiya, Ya'bad, Zabda (2)	FAO, MoA-GDERD, MoA-GDLDC
Jerusalem	7	4.3	Beit 'Anan (2), Beit Duqqu, Beit Ijza, Beit Surik, Jerusalem (Al Quds), Qatanna	MoA-GDERD, MoA-GDLDC
Khan Younis	5	3.1	Al Mawasi (Khan Younis) (2), Bani Suheila (2), Khan Younis	JCP, PHG
Nablus	27	16.6	An Nassariya, Aqraba (2), 'Asira ash Shamaliya, Beit Furik, Beit Imrin (3), Duma, Furush Beit Dajan (3), 'Iraq Burin, Majdal Bani Fadil, Nablus (2), Nablus District, Qabalan (2), Qusra (2), Salim, Talfit, Tell, Yasid (2), Zeita Jamma'in	FAO, MoA-GDERD, MoA-GDLDC, PHG
North Gaza	3	1.8	Beit Hanoun, Lahiya, Jabalya	JCP
Palestinian Territories	3	1.8	Palestinian Territories (3)	FAO, SCC
Qalqiliya	9	5.5	Azzun, Falameya, Hajja (2), Jinsafut, Kafr Qaddum, Kafr Thulth, Khirbet Sir, Qalqiliya	MoA-GDERD, MoA-GDLDC, PHG
Ramallah and Al Bireh	18	11	Abud, Bani Zeid, Beit Liqya, Beitillu, Deir 'Ammah, 'Ein Yabrud, Kafr 'Ein, Kafr Malik, Kafr Ni'ma (2), Khirbet Abu Falah (3), Mazari' an Nubani, Ramallah, Ramallah District, Shuqba, Sinjil	FAO, MoA-GDERD, MoA-GDLDC
Salfit	3	1.8	Kifl Haris, Qarawat Bani Hassan, Salfit	MoA-GDERD, MoA-GDLDC
Tubas	8	4.9	Aqqaba, Kashda, Salhab, Tammun (2), Tubas (2), Wadi al Far'a	FAO, MoA-GDLDC
Tulkarm	14	8.6	Akkaba, An Nazla ash Sharqiya, 'Anabta, 'Attil, Bal'a, Beit Lid, 'Illar, 'Izbat Abu Kameish, Kafr Rumman, Saffarin, Seida, Tulkarm (2), Tulkarm District	FAO, MoA-GDERD, MoA-GDLDC
<b>Total</b>	<b>163</b>	<b>100</b>		
Districts not represented: Deir Al Balah, Jericho, Rafah				



Table 14.3 Project List: Water resources		
Organization	Project Name	Donor(s)
ARIJ	Enhancing Food Security in Marginalized Rural Areas of Bethlehem and Hebron Governorates (Emergency Program) Phase IV	AECID
ARIJ	Improving Livelihood and Food Security in the Southeastern Part of the West Bank (ILHFS)	US AID
FAO	Emergency Support and Employment Generation for Female-headed Households through Backyard Farming and Cottage Industry in WBGS	Italian Cooperation
FAO	Agriculture Revitalization Action Project	Japan
FAO	Emergency Support and Employment Generation for Female-Headed Households through Backyard Farming and Cottage Industry in WBGS	AECID
MoA-GDERD	Integrated Agricultural Development Project (Phase2)	AQF
MoA-GDSI	Water Management and Water Saving Strategies in the Middle East	CGF
JCP	Food Security and Job Creation in the Gaza Strip-AECID-( Phase 3 )	AECID
MA'AN	Employment Project through the Rehabilitation of Damaged Agricultural Facilities	UNDP / PAPP
MoA - GDLDC	Participatory Natural Resources Management Program (IFAD)	IFAD
MoA - GDLDC	Rural Development (Arab fund)	Kuwait - AFSED
MoA - GDLDC	Job Creation Project / Land Reclamation - Nablus District	AECID
PHG	Sustainable Management of Natural Resources in the Middle East, through Sustainable Rural Development, Use of Renewable Energies, Protection of Water Resources, and Improvement of Productivity and Commercialization. Middle East.	AECID
PHG	Improvement of the Hydrological and Nutritious Supply Conditions in the District of Qalqilya, West Bank.	AECID
PHG	Improvement of the Hygienic, Food Security and Economic Conditions from the Palestinian Rural Population in the District of Nablus, West Bank.	AECID
PHG	Improvement of the Economic Conditions and Food Security of the Rural Population in the Gaza Strip, Occupied Palestinian Territories	
SCC	Extension of Humanitarian Assistance Project to Palestinian Farmers	SIDA
WVI	South Bethlehem Assistance in the Agricultural sector (ANCP).	AusAid

# Activities in the Gaza Strip

## Chapter 14

### Overview of Agricultural Interventions in the Gaza Strip, 2008

- Total expended cost = USD 4 469 252
- Total agricultural interventions = 107
- Total number of agricultural projects (incl. ongoing and completed) = 20
- Well represented subsectors by share of interventions = Plant production and irrigation (39.3%); extension and farmers' capacity building (18.7%); and water resources (14%)
- Under represented subsectors by share of interventions = Financial services (0); machinery and equipments (0); marketing (0.9%); private sector development (0.9%); home gardening (1.9%); institutional building (1.9%); research, assessment and planning studies (1.9%); and Infrastructure (2.8%)
- Well represented subsectors by share of expended cost = Infrastructure (43.1%); job creation (25%); plant production and irrigation (9.1%); and water resources (7.6%)
- Under represented subsectors by share of expended cost = Financial services (0); Machinery and equipments (0); home gardening (0.02%); and extension and farmers' capacity building (2%)

Districts targeted (with share of interventions per district)<sup>8</sup> = Deir al Balah (8.4%); Gaza (12.1%); Gaza Strip<sup>9</sup> (27.1%); Khan Younis (20.6%); North Gaza (19.6%); and Rafah (12.1%)

---

<sup>8</sup> Gaza Strip has five districts (North Gaza, Gaza, Deir Al Balah, Khan Younis and Rafah).

<sup>9</sup> "Gaza Strip" is an option for agencies to identify in APIS as a target area. It implies that agencies have executed these interventions in various districts throughout the Strip. Often an agency will use this option when the project is in its first phase of implementation, as target areas are not always identified immediately.

Table 15.1 Interventions in Gaza Strip by District				
District	No. of interventions	Percentage of total interventions	Locality	Implementing Agency
Deir al Balah	9	8.4	Deir al Balah (9)	FAO, GDERD, JCP, World Bank
Gaza	13	12.1	Ash Shati' Camp (1), Gaza (9), Gaza District (3)	FAO, GDERD, JCP, PHG
Gaza Strip	29	27.1	Gaza Strip (29)	ACF, CRIC, FAO, GDSI, MA'AN, PARC, World Bank
Khan Younis	22	20.6	Al Mawasi (Khan Younis) (3), Bani Suheila (3), Khan Younis (16)	FAO, GDERD, JCP, PHG, World Bank
North Gaza	21	19.6	Beit Hanoun (8), Beit Lahiya (11), Jabalya (2)	FAO, JCP
Rafah	13	12.1	Rafah (11), Shokat as Sufi (2)	AOAD, FAO, JCP, World Bank
Total	107	100		

Table 15.2 Interventions in the Gaza Strip by subsector				
Subsector*	No. of interventions	Percentage of total interventions	Expended cost, USD	Percentage of total cost
Extension and farmers' capacity building	20	18.7	87,515	2
Home gardening	2	1.9	1,333	0.02
Infrastructure	3	2.8	1,926,624	43.1
Institutional building	2	1.9	n/a**	n/a
Job creation	7	6.5	1,113,851	25
Land use	6	5.6	n/a	n/a
Livestock production	6	5.6	594,046	13.3
Marketing	1	0.9	n/a	n/a
Plant production and irrigation	42	39.3	405,146	9.1
Private sector development	1	0.9	n/a	n/a
Research, assessment and planning studies	2	1.9	n/a	n/a
Water resources	15	14	340,737	7.6
Total	107	100	4,469,252	100
* Subsectors not implemented: financial services and machinery and equipments				
**Figures not uploaded into APIS				

### Number of interventions in Gaza Strip by district, 2008

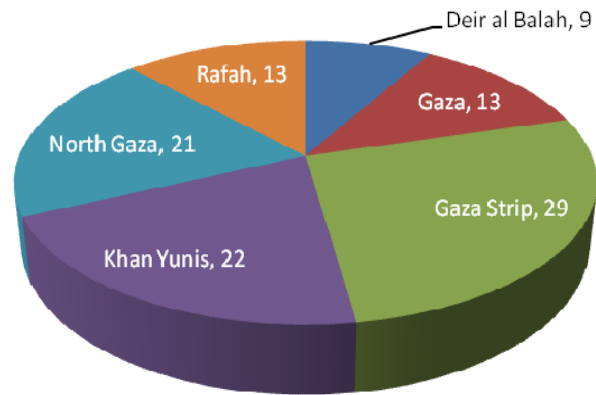


Figure 5 Number of interventions in the Gaza Strip by district, 2008

Table 15.3 Project List for Gaza Strip			
No.	Organization	Project Name	Donors
1	ACF	Cash-for-Work through the Construction of Ponds for Agricultural Water Harvesting in the Gaza Strip	ECTAO
2	AOAD	Poverty Alleviation	AOAD
3	CRIC	Improving Living Conditions of Bedouin Communities Living in the Gaza Strip by Enhancing the Most Vulnerable Households' Economy and Food Security.	ECTAO
4	FAO	Agriculture Revitalization Action Project	Japan
5	FAO	Emergency Assistance for Preparedness and Response to Avian Influenza Outbreaks in West Bank and Gaza Strip	SIDA
6	FAO	Emergency Support and Employment Generation for Female-Headed Households through Backyard Farming and Cottage Industry in WBGS	Italian Cooperation
7	FAO	Improving the Livelihoods of Farming Households through Crop Diversification and Introduction of Global GAP(EurepGAP) Certification in the West Bank and Gaza Strip	AECID
8	FAO	Improving the Livelihoods of Farming Households through Diversification of Vegetable and Medicinal Plant Production in WBGS	AECID
9	FAO	Restoring the Agricultural Productive Capacity in the Gaza Strip through Emergency Support to Farmers and Enhanced Sectoral Coordination	AECID
10	FAO	Support to Household Food Security and Income Generation through Bio-intensive Backyard Agricultural Production and Cottage Industry for Women	Norway
11	FAO	Enhancing Livelihoods and Entrepreneurship Skills of Vulnerable Youth through Junior Farmer Field and Life Schools in the WBGS	Norway
12	GDERD	Integrated Agricultural Development Project (Phase2)	AQF
13	GDSI	Water Management and Water Saving Strategies in the Middle East	CGF
14	JCP	Food Security and Job Creation in the Gaza Strip-AECID-( Phase 3 )	AECID
15	MA\AN	Employment Project through the Rehabilitation of Damaged Agricultural Facilities	UNDP / PAPP
16	PARC	Towards Capacity Building and Sustainable Rural Development	Luxembourg
17	PHG	Improvement of the Economic Conditions and Food Security of the Rural Population in the Gaza Strip, Occupied Palestinian Territories	N/A
18	PHG	Sustainable Management of Natural Resources in the Middle East, through Sustainable Rural Development, Use of Renewable Energies, Protection of Water Resources, and Improvement of Productivity and Commercialization. Middle East.	AECID
19	World Bank	Improving Level of Income for Disadvantaged Rural Families	World Bank
20	World Bank	Reclamation and Rehabilitation of Farming Lands for Poor Farmers in Rafah and Khan Younis Districts	World Bank
21	World Bank	Rehabilitation of Greenhouses and Agricultural Land	World Bank

# Activities in the West Bank

## Chapter 15:

### Overview of Agricultural Interventions in West Bank, 2008

- Total expended cost = **USD 29 910 528**
- Total agricultural interventions = **983**
- Total number of agricultural projects (incl. ongoing and completed) = **47**
- Well represented agricultural subsectors by share of interventions = Infrastructure (24.4%); land use (19.4%); plant production and irrigation (16.2%); water resources (14.8%)
- Under-represented subsectors by share of interventions = Financial services (0%); marketing (0.2%); private sector development (0.2%); institutional building (1.2%); machinery and equipments (1.3%); home gardening (2.3%); research, assessment and planning studies (2.3%); job creation (3.9%)
- Well represented subsectors by share of expended cost = Infrastructure (46.7%); land use (28.9%); water resources (14%)
- Under-represented subsectors by share of expended cost = Financial services (0%); marketing (0%); private sector development (0%); job creation (0.02%); institutional building (0.2%), extension and farmers' capacity building (0.3%); machinery and equipments (0.3%); home gardening (0.3%)
- Well represented districts<sup>10</sup> by share of interventions= Nablus (18%); Jenin (16.2%); Hebron (14.2%)
- Under-represented districts by share of interventions= Jericho (1.9%); Bethlehem (5%); Jerusalem (5%)

---

<sup>10</sup> West Bank has 12 districts (Bethlehem, Hebron, Jenin, Jericho, Jerusalem, Nablus, Qalqiliya, Ramallah & Al Bireh, Salfit, Tubas, Tulkarm, West Bank). "West Bank" is an option for agencies to identify in APIS as a target area. It implies that agencies have executed these interventions in various districts throughout the WB. Often an agency will use this option when the project is in its first phase of implementation, as target areas are not always identified immediately.

Table 16.1 Interventions in the West Bank by subsector				
Subsectors*	No. of interventions	Percentage of total interventions	Expended cost, USD	Percentage of total cost
Extension and farmers' capacity building	77	7.8	100 748	0.3
Financial services	0	0	0	0
Home gardening	23	2.3	86 087	0.3
Infrastructure	240	24.4	13 980 004	46.7
Institutional building	12	1.2	61 946	0.2
Job creation	38	3.9	8 000	0.02
Land use	191	19.4	8 653 740	28.9
Livestock production	58	5.9	857 534	2.9
Machinery and equipments	13	1.3	83 321	0.3
Marketing	2	0.2	n/a**	0
Plant production and irrigation	159	16.2	1 572 208	5.3
Private sector development	2	0.2	n/a	0
Research, assessment and planning studies	23	2.3	305 757	1
Water resources	145	14.8	4 201 183	14
Total	983	100	29 910 528	100
*Subsectors not implemented: financial services				
**Figure not uploaded to APIS				

Table 16.2 Interventions in the West Bank by District				
District	No. of interventions	Percentage of total	Localities	Implementing Agency
Bethlehem	49	5	Al 'Azazima, Al Beida, Al Khadr, Al 'Ubeidiya (4), Al Walaja, 'Arab ar Rashayida, Ash Shawawra (2), Battir, Beit Fajjar (3), Beit Jala (3), Beit Ta'mir (2), Bethlehem (10), Bethlehem District, Dar Salah (4), Dhahrat an Nada, Jubbet adh Dhib, Khallet al Haddad (2), Khallet al Louza, Kisan, Umm 'Asla, Wadi Fukin, Wadi Rahhal (2), Za'tara (4)	ACF, ARIJ, CISP, GDERD, MoA-GDLDC, PARC, WVI
Hebron	140	14.2	Abda (2), Abu al 'Asja (3), Abu al Ghuzlan (3), Abu al 'Urqa (2), Ad Deirat (2), Adh Dhahiriya (2), Al 'Alaqa al Fauq, Al 'Alaqa at Tahta, Al Faqir, Al Hijra, Al Jab'a, Al Karmil (3), Al Kum (2), Al Majd, Al Muntar (2), Al Muwarraq (2), Ar Ramadin, Ar Rihya (2), As Samu' (6), Ash Shuyukh (4), At Tabaqa, Bani Na'im (5), Beit 'Amra (3), Beit 'Awwa, Beit Kahil (2), Beit Ula (3), Beit Ummar (5), Deir Samit (3), Dura (7), Hadab al 'Alaqa (3), Halhul (5), Hebron (Al Khalil) (4), Hebron District (9), Hitta, Humsa, Hureiz (2), Imreish (2), Jala, Jurun al Louz, Karma (3), Kallet Salih (3), Kharas, Khirbet Salama, Khurisa (4), Kurza, Nuba (2), Qila, Rabud (3), Safa (2), Sa'ir, Suba (3), Surif (4), Taffuh, Tarqumiya (2), Tarusa, Wadith, Yatta (5)	AOAD, ARIJ, CISP, FAO, GDERD, MoA - GDLDC, PARC
Jenin	159	16.2	Ajja (3), Al 'Araqa (5), Al Hashimiya, Al Jalama (2), Al Judeida (5), Al Khuljan (5), Al Kufair, Al Yamun (5), 'Anin (5), Arraba (3), At Tayba, Az Zababida (6), Birqin (4), Deir Abu Da'if, Deir Ghazala, Faqu'a, Jaba' (6), Jalqamus, Jenin (9), Jenin District (8), Kafr Dan (5), Kafr Ra'i (13), Khirbet Kharruba (3), Kufairit (7), Meithalun (3), Misliya (2), Qabatiya (6), Raba (3), Rummana, Sanur (9), Silat al Harithiya (7), Sir (4), Ti'innik (3), Tura ash Sharqiya (5), Ya'bad (5), Zabda (10)	AOAD, FAO, GDERD, MoA - GDLDC, PARC, UCODEP
Jericho	19	1.9	Al 'Auja, Al Jiftlik (2), Aqbat Jaber Camp, Deir al Qilt, 'Ein ad Duyuk al Fauqa, 'Ein as Sultan Camp, Jericho (Ariha) (6), Jericho District (4), Marj al Ghazal, Marj Na'ja	CISP, FAO, GDERD, MoA - GDLDC, PARC
Jerusalem	49	5	Abu Dis (3), Al 'Isawiya, Beit 'Anan (10), Beit Duquq (6), Beit Ijza (5), Beit Surik (5), Biddu (4), Bir Nabala, Jerusalem (Al Quds) (4), Jerusalem District (2), Qatanna (5)	GDERD, CISP, FAO, MoA - GDLDC
Nablus	177	18	Al 'Aqrabaniya (6), Al Badhan (5), Al Lubban ash Sharqiya (2), An Naqura, An Nassariya (13), Aqraba (11), As Sawiya, 'Asira ash Shamaliya (7), 'Awarta (2), Beit Furik (7), Beit Hasan (3), Beit Imrin (15), Beita (3), Bizzariya, Burqa (2), Duma (8), 'Ein Shibli (6), Furush Beit Dajan, (7), Ijnisinya, 'Iraq Burin (6), Jurish, Majdal Bani Fadil, Nablus (9), Nablus District, Qabalan (14), Qusra (11),	FAO, GDERD, GDSI, MoA - GDLDC, OGB, PARC, PHG, UCODEP



Table 16.2 Interventions in the West Bank by District				
District	No. of interventions	Percentage of total	Localities	Implementing Agency
			Sabastiy, Salim (6), Talfit (5), Talluza (2), Tell (5), 'Urif, Yasid (9), Yatma, Zeita Jamma'in (3)	
Qalqiliya	57	5.8	Al Funduq, Al Mudawwar, 'Azzun (8), 'Azzun 'Atma, Baqat al Hatab, Falameya, Habla (2), Hajja (8), Jayyus (2), Jinsafut (4), Kafr Laqif, Kafr Qaddum (5), Kafr Thulth (8), Khirbet Sir (6), Qalqiliya (6), Qalqiliya District (2)	FAO, GDERD, MoA - GDLDC, PARC, PHG
Ramallah & Al Bireh	113	11.5	Abu Shukheidim, 'Abud (2), 'Ajjul, Al Mazra'a ash Sharqiya (4), Al Mughayyir, At Tira, Badiw al Mu'arrajat, Bani Zeid (4), Beit Liqya (8), Beitillu (4), Bil'in, Burqa, Deir Abu Mash'al, Deir 'Ammar (3), Deir Jarir, 'Ein 'Arik, 'Ein Siniya (3), 'Ein Yabrud (4), Jammala (2), Kafr 'Ein (6), Kafr Malik (5), Kafr Ni'ma (9), Khirbet Abu Falah (15), Kobar (2), Mazari' an Nubani (5), Ni'lin, Qibya (4), Ramallah (5), Ramallah District (2), Shuqba (7), Silwad, Sinjil (7)	CISP, FAO, GDERD, MoA - GDLDC, PARC, PHG
Salfit	53	5.4	Az Zawiya (3), Biddya (3), Bruqin, Deir Ballut, Deir Istiya, Haris (3), Iskaka, Kafr ad Dik, Kirbet Qeis, Kifl Haris (5), Marda (2), Mas-ha (2), Qarawat Bani Hassan (8), Qira (2), Rafat (4), Salfit (6), Salfit District (7), Sarta, Yasuf	FAO, GDERD, MoA - GDLDC, PARC
Tubas	74	7.5	Al Malih (3), 'Aqqaba (7), Bardala (6), Kardala (6), Kashda (6), Khirbet 'Atuf, Ras al Far'a (3), Salhab (4), Tammun (12), Taysir (2), Tubas (14), Tubas District (5), Wadi al Far'a (5)	ACF, FAO, GDERD, MoA - GDLDC, OGB, UCODEP
Tulkarm	70	7.1	Akkaba (5), An Nazla ash Sharqiya (6), 'Anabta (6), 'Attil (5), Bal'a (5), Baqa ash Sharqiya, Beit Lid (6), Deir al Ghusun, 'Illar (6), 'Izbat Abu Khameish (5), Kafr al Labad, Kafr Rumman (5), Saffarin (3), Seida (6), Tulkarm (5), Tulkarm District (3), Zeita	FAO, GDERD, MoA - GDLDC, PARC
West Bank	23	2.3	West Bank (23)	FAO, MoA - GDLDC, OGB, PARC, SCC
Total	983	100		

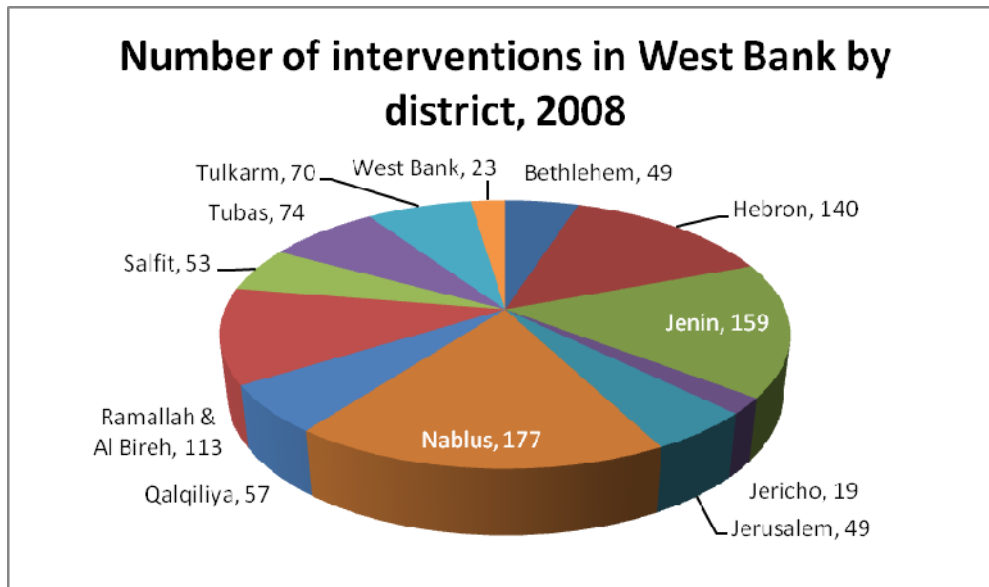


Figure 6: Number of interventions in West Bank by district, 2008

Table 16.3 Project List for the West Bank			
No.	Organization	Project Name	Donor(s)
1	ACF	Emergency Response to Alleviate the Hardship of Sheepherding Families of Bethlehem Governorate (Palestinian Territory)	ECTAO
2	ACF	Strengthening of the Commercial and Marketing Capacities of Small and Medium Vulnerable Farmers from the Tubas Region through Trade to the Israeli and the International Markets	ACCD
3	AOAD	Poverty Alleviation	AOAD
4	ARIJ	Improving Livelihood and Food Security in the Southeastern Part of the West Bank (ILHFS)	US AID
5	ARIJ	Enhancing Food Security in Marginalized Rural Areas of Bethlehem and Hebron Governorates (Emergency Program) Phase IV	AECID
6	ARIJ	Improving Livelihood and Food Security in the Southeastern Part of the West Bank (ILHFS)	US AID
7	CISP	Emergency Response to Herders Affected by the Drought in the Palestinian Territories	ECTAO
8	CISP	Intervention to Alleviate the Food Insecurity of Vulnerable Bedouin Families through the Support of Bedouin Herds	ECTAO
9	CISP	Sostegno agli Allevatori nel Governatorato di Gerico	Italian Cooperation
10	FAO	Agriculture Revitalization Action Project	Japan
11	FAO	Emergency Assistance for Prevention and Control of Highly Pathogenic Avian Influenza (HPAI) Outbreaks in the West Bank and Gaza Strip	Norway
12	FAO	Emergency Support and Employment Generation for Female-Headed Households through Backyard Farming and Cottage Industry in WBGS	AECID
13	FAO	Emergency Support and Employment Generation for Female-Headed Households through Backyard Farming and Cottage Industry in WBGS	Italian Cooperation
14	FAO	Emergency Support to Olive Farmers in Salfit Governorate to Increase their Income through Olive Oil Quality Improvement	Norway
15	FAO	Emergency Support to Small Ruminant (Sheep and Goat) Farmers in the West Bank to Maintain Productivity of their Flocks	Italian Cooperation
16	FAO	Emergency Support to Small Ruminant Farmers in the West Bank and Gaza Strip to Maintain Productivity of their Flocks	CIDA
17	FAO	Horticulture Rehabilitation in the West Bank	Japan
18	FAO	Improving the Livelihoods of Farming Households through Crop Diversification and Introduction of Global GAP(EurepGAP) Certification in the West Bank and Gaza Strip	AECID
19	FAO	Improving the Livelihoods of Farming Households through Diversification of Vegetable and Medicinal Plant Production in WBGS	AECID
20	FAO	Increase of Water Availability and Access in Areas Vulnerable to Drought in the Palestinian Territories	Italian Cooperation
21	FAO	Enhancing Livelihoods and Entrepreneurship Skills of Vulnerable Youth through Junior Farmer Field and Life Schools in the West Bank and Gaza Strip	Norway

Table 16.3 Project List for the West Bank			
No.	Organization	Project Name	Donor(s)
22	FAO	Support to Household Food Security and Income Generation through Bio-intensive Backyard Agricultural Production and Cottage Industry for Women	Norway
23	GDERD	Integrated Agricultural Development Project (Phase2)	AQF
24	GDSI	Water Management and Water Saving Strategies in the Middle East	CGF
25	MoA - GDLDC	Agricultural Roads Construction Project	
26	MoA - GDLDC	Job Creation Project / Land Reclamation - Nablus District	AECID
27	MoA - GDLDC	Participatory Natural Resources Management Program (IFAD)	IFAD
28	MoA - GDLDC	Rural Development (Arab fund)	Kuwait -AFSED
29	OGB	Cooperatives Development and Marketing Project	OGB
30	OGB	Supporting vulnerable farming households in the Occupied Palestinian Territory	EU
31	PARC	A Regional Strategy for Control of <i>Bactrocera Oleae</i> – the Olive Fly	MERC
32	PARC	Emergency Project for Jenin Farmers supporting	Italian Cooperation
33	PARC	Enhancing Palestinian Farmers Preparedness for Exports	CARE
34	PARC	Improving Livelihood in the Occupied Palestinian Territories (West Bank and Gaza)	NRO
35	PARC	Increasing Marketing Competitive Abilities for Palestinian Olive Oil	EU
36	PARC	Irrigation Management Information System	USDA
37	PARC	Quality Plus Project	SCPOO
38	PARC	Rural Integrated Development	Italian Cooperation
39	PARC	Towards Capacity Building and Sustainable Rural Development	Luxembourg
40	PARC	Utilization of Reclaimed Wastewater for Olive Irrigation	MERC
41	PHG	Improvement of the Hydrological and Nutritious Supply Conditions in the District of Qalqilya, West Bank.	AECID
42	PHG	Improvement of the Hygienic, Food Security and Economic Conditions from the Palestinian Rural Population in the District of Nablus, West Bank.	AECID
43	PHG	Sustainable Management of Natural Resources in the Middle East, through Sustainable Rural Development, Use of Renewable Energies, Protection of Water Resources, and Improvement of Productivity and Commercialization. Middle East.	AECID
44	SCC	Olive Oil Improvement Project	SIDA
45	UCODEP	Ensuring Sustainable Food Security in the West Bank: a Big Challenge for Small Ruminants - SR -	ECTAO
46	UCODEP	Support to the Northern Jordan Valley Breeder Communities	Italian Cooperation
47	WVI	South Bethlehem Assistance in the Agricultural Sector (ANCP).	AusAid

# Gender-Focused Activities

## Summary

Based on the project titles<sup>11</sup> of all interventions uploaded in APIS, there were six projects that specifically targeted women in agriculture in the West Bank and Gaza Strip (WBGS) in 2008. The data collected from these projects show that approximately USD 980,000 out of roughly USD 36 million, was expended on a total of 55 activities targeting women during the reporting period. Most of the activities fell under the following agricultural subsectors: extension and farmers capacity building (21.8%); home gardening (18.2%); institutional building (18.2%); livestock production (16.4%); and water resources (16.4%). This chapter also provides detail into the activities launched within each subsector. Gender-focused projects were conducted mostly in the West Bank, with 77.6% of the activities taking place there. Hebron District was the focal point for gender-related interventions (36.4%), followed by Jenin District (10.9%). From the data, it can be determined that there is a lack of focus in the agricultural sector on women and the essential role they play in agriculture. Considering that 90.5% of unpaid family members working in agriculture are women in the WBGS, this group is often marginalized in the agricultural community (PCBS, 2007). There remains a great potential to capitalize on the knowledge, skills, and motivation that women have in relation to this sector. It is recommended that women in agriculture be studied further to assess and target any unmet needs among this group.

## Subsectors: Gender-Focused Projects

Table 17.1 Gender-focused projects				
Subsector*	No. of Activities	Percentage of Total Activities	Expended Cost, USD	Percentage of Total Cost
Extension and farmers' capacity building	12	21.8	110 659	11.3
Home gardening	10	18.2	18 999	1.9
Institutional building	10	18.2	0	0
Livestock production	9	16.4	269 759	27.5
Marketing	2	3.6	0	0
Private sector development	3	5.5	0	0
Water resources	9	16.4	582 338	59.3
<b>Total</b>	<b>55</b>	<b>100</b>	<b>981 755</b>	<b>100</b>
The following subsectors were not targeted in the projects: Financial services; Infrastructure; Job creation; Land use; Plant production and irrigation; Research, assessment and planning studies				

<sup>11</sup> Other projects may be targeting women with specific activities but they are not explicitly earmarked as gender-focused projects.

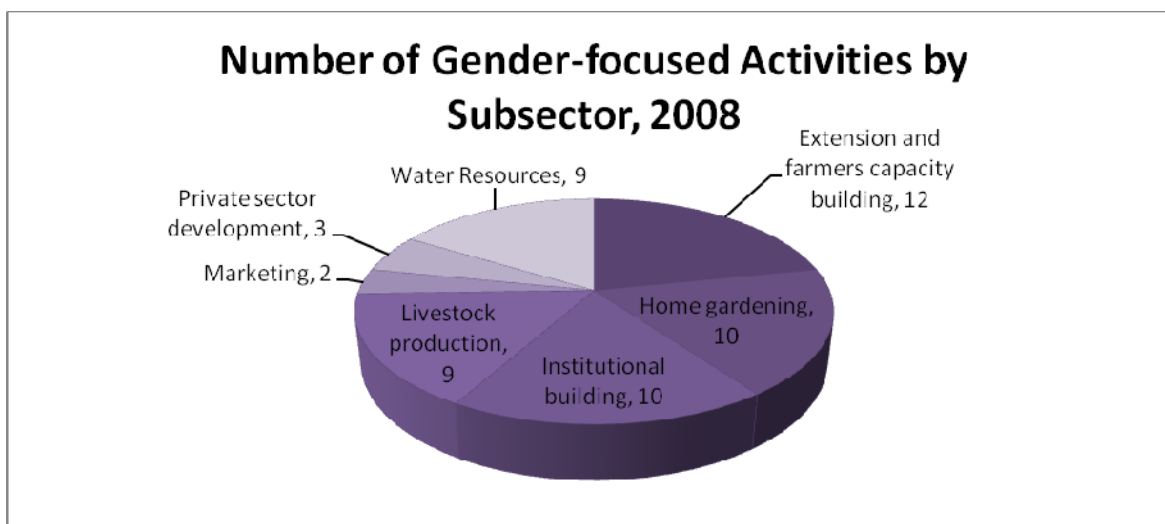


Figure 7: Number of Gender-focused activities by subsector, 2008

## Detailed Picture of Subsectors for Gender-Focused Activities

<i>Table 17.2 Subsector: Extension and farmers' capacity building</i>				
Activity	No. of Activities	Percentage of Total Activities	Expended Cost, USD	Percentage of Total Cost
Establishment of women clubs	2	16.7	73 000	66
Training sessions, livestock production	5	41.7	36 220	32.7
Training sessions, plant production and protection	5	41.7	1 439	1.3
<b>Total</b>	<b>12</b>	<b>100</b>	<b>110 659</b>	<b>100</b>

<i>Table 17.3 Subsector: Home gardening</i>				
Activity	No. of Activities	Percentage of Total Activities	Expended Cost, USD	Percentage of Total Cost
Home gardening	10	100	18 999	100
<b>Total</b>	<b>10</b>	<b>100</b>	<b>18 999</b>	<b>100</b>

<i>Table 17.4 Subsector: Institutional building</i>				
Activity	No. of Activities	Percentage of Total Activities	Expended Cost, USD	Percentage of Total Cost
Human resources, training courses	10	100	0	100
<b>Total</b>	<b>10</b>	<b>100</b>	<b>0</b>	<b>100</b>

<i>Table 17.5 Subsector: Livestock production</i>				
Activity	No. of Activities	Percentage of Total Activities	Expended Cost, USD	Percentage of Total Cost
Supply of small ruminants	7	77.8	144 539	53.6
Supply of fishing materials	1	11.1	90 000	33.4
Supply of beehives	1	11.1	35 220	13.1
Total	9	100	269 759	100

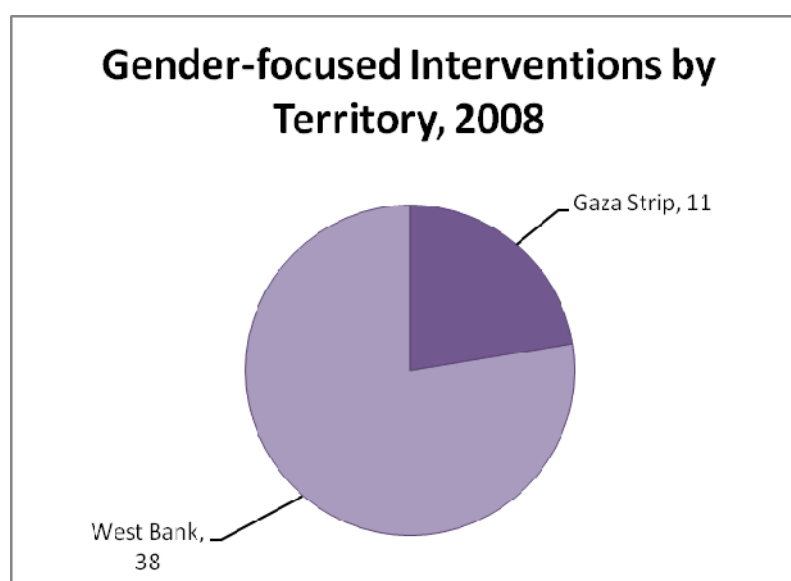
<i>Table 17.5 Subsector: Marketing</i>				
Activity	No. of Activities	Percentage of Total Activities	Expended Cost, USD	Percentage of Total Cost
Local marketing	2	100	0	100
Total	2	100	0	100

<i>Table 17.6 Subsector: Private sector development</i>				
Activity	No. of Activities	Percentage of Total Activities	Expended Cost, USD	Percentage of Total Cost
Establishment of food processing companies	3	100	0	100
Total	3	100	0	100

<i>Table 17.7 Subsector: Water resources</i>				
Activity	No. of Activities	Percentage of Total Activities	Expended Cost, USD	Percentage of Total Cost
Cistern/metallic reservoir construction	5	55.5	390 724	67.1
Grey water treatment construction	4	44.5	191 614	32.9
Total	9	100	582 338	100

## Gender-Focused Interventions by District and Locality

Table 17.8 Gender-focused interventions by district and locality				
District	No. of interventions	Percentage of total	Locality	Implementing Agency
Gaza	1	1.8	Gaza (1)	FAO
Gaza Strip*	9	16.4	Gaza Strip (9)	FAO
Hebron	20	36.4	Ad Deirat (2), Al Karmil (3), Al Muntar (2), As Samu' (1), Dura (1), Hebron District (7), Khallet Salih (2), Safa (2)	FAO
Jenin	6	10.9	Jenin District (6)	FAO
Jerusalem	3	5.5	Jerusalem District (2)	FAO
Khan Younis	1	1.8	Khan Younis (1)	FAO
Nablus	1	1.8	Nablus District (1)	FAO
Palestinian Territories*	6	10.9	Palestinian Territories (6)	FAO, ACS, SCC
Ramallah and Al Bireh	1	1.8	Ramallah District (1)	FAO
Salfit	5	9.1	Az Zawiya (2), Haris (2), Salfit District (1)	FAO
Tulkarm	1	1.8	Tulkarm District (1)	FAO
West Bank*	1	1.8	West Bank (1)	FAO
<b>Total</b>	<b>55</b>	<b>100</b>		
Districts not represented: Bethlehem, Deir Al Balah, North Gaza, Jericho, Qalqiliya, Rafah, Tubas				



\*An agency must identify the place where an intervention takes place in WBGS. In some cases, an agency can only say that it is executing a project in GS, WB, or the WBGS in general. This may occur when a project is in its beginning stages and a target district is not yet identified.



## Gender-focused projects in the WBGS, 2008

<i>Table 17.9 Gender-focused projects in the WBGS</i>		
Organization	Project Title	Donors
ACS	Rural development project based on women's role	Italian Cooperation
FAO	Emergency Support and Employment Generation for Female-headed Households through Backyard Farming and Cottage Industry in WBGS	Italian Cooperation
FAO	Emergency Support and Employment Generation for Female-headed Households through Backyard Farming and Cottage Industry in WBGS	AECID
FAO	Support to Household Food Security and Income Generation through Bio-intensive Backyard Agricultural Production and Cottage Industry for Women	Norway
MoA-GDERD	Support to household food security & income generation through bio-intensive backyard agricultural production and cottage industry activities for women	NORAD
SCC	Rural Women Development Project	SIDA

## Annex A: Interventions by District and Locality

The following section breaks down interventions by district, which are listed in alphabetical order. There is a table for each district that names all localities where interventions were executed, and identifies number of interventions and percentage of total interventions in that district. It is important to remember that only localities with at least one intervention are listed. There are countless localities where no projects were implemented in 2008. Those readers familiar with the most vulnerable communities in the WBGs can pinpoint which ones went under-represented and require added attention in the coming years.

Table A1: Bethlehem District		
Locality within Bethlehem District	Number of interventions	Percentage of total
Al 'Azazima	1	2.1
Al Beida	1	2.1
Al Khadr	1	2.1
Al 'Ubeidiya	4	8.3
Al Walaja	1	2.1
'Arab ar Rashayida	1	2.1
Ash Shawawra	2	4.2
Battir	1	2.1
Beit Fajjar	3	6.3
Beit Jala	3	6.3
Beit Ta'mir	2	4.2
Bethlehem (Beit Lahm)	10	20.1
Dar Salah	4	8.3
Dhahrat an Nada	1	2.1
Jubbet adh Dhib	1	2.1
Khallet al Haddad	2	4.2
Khallet al Louza	1	2.1
Kisan	1	2.1
Umm 'Asla	1	2.1
Wadi Fukin	1	2.1
Wadi Rahhal	2	4.2
Za'tara	4	8.3
Total	48	100
Less than 3 percent marked in red		

Table A2: Deir al Balah District		
Locality within Deir al Balah District	Number of interventions	Percentage of total
Deir al Balah	9	100

Table A3: Gaza District		
Locality within Gaza District	Number of interventions	Percentage of total
Ash Shati' Camp	1	7.7
Gaza	9	69.2
Gaza District	3	23.1
Total	13	100

Table A4: Hebron District		
Locality within Hebron District	Number of interventions	Percentage of total
'Abda	2	1.4
Abu al 'Asja	3	2.1
Abu al Ghuzlan	3	2.1
Abu al 'Urqan	2	1.4
Ad Deirat	2	1.4
Adh Dhahiriya	2	1.4
Al 'Alaqa al Fauqa	2	1.4
Al Faqir	1	0.7
Al Hijra	1	0.7
Al Jab'a	1	0.7
Al Karmil	3	2.1
Al Kum	2	1.4
Al Majd	1	0.7
Al Muntar	2	1.4
Al Muwarraq	2	1.4
Ar Ramadin	1	0.7
Ar Rihya	2	1.4
As Samu'	6	4.3
Ash Shuyukh	4	2.9
At Tabaqa	1	0.7
Bani Na'im	5	3.6
Beit 'Amra	3	2.1
Beit 'Awwa	1	0.7
Beit Kahil	2	1.4
Beit Ula	3	2.1
Beit Ummar	5	3.6
Deir Samit	3	2.1
Dura	7	5
Hadab al 'Alaqa	3	2.1
Halhul	5	3.6
Hebron (Al Khalil)	4	2.9
Hebron District	9	6.4
Hitta	1	0.7
Humsa	1	0.7
Hureiz	2	1.4
Imreish	2	1.4
Jala	1	0.7
Jurun al Louz	1	0.7
Karma	3	2.1
Khallet Salih	3	2.1
Kharas	1	0.7
Khirbet Salama	1	0.7
Khurisa	4	2.9
Kurza	1	0.7
Nuba	2	1.4
Qila	1	0.7

Rabud	3	2.1
Safa	2	1.4
Sa'ir	1	0.7
Suba	3	2.1
Surif	4	2.9
Taffuh	1	0.7
Tarqumiya	2	1.4
Tarusa	1	0.7
Wadih	1	0.7
Yatta	5	3.6
Total	140	100

Table A5: Gaza Strip District		
Locality within Gaza Strip District	Number of interventions	Percentage of total
Gaza Strip	29	100

Table A6: Jenin District		
Locality within Jenin District	Number of interventions	Percentage of total
'Ajja	3	1.9
Al 'Araqa	5	3.1
Al Hashimiya	1	0.6
Al Jalama	2	1.3
Al Judeida	5	3.1
Al Khuljan	5	3.1
Al Kufeir	1	0.6
Al Yamun	5	3.1
'Anin	5	3.1
Arraba	3	1.9
At Tayba	1	0.6
Az Zababida	6	3.8
Birqin	4	2.5
Deir Abu Da'if	1	0.6
Deir Ghazala	1	0.6
Faqqu'a	1	0.6
Jaba'	6	3.8
Jalqamus	1	0.6
Jenin	9	5.7
Jenin District	8	5
Kafr Dan	5	3.1
Kafr Ra'i	13	8.2
Khirbet Kharruba	3	1.9
Kufeirit	7	4.4
Meithalun	3	1.9
Misliya	2	1.3
Qabatiya	6	3.8
Raba	3	1.9
Rummana	1	0.6
Sanur	9	5.7
Silat al Harithiya	7	4.4
Sir	4	2.5
Ti'innik	3	1.9
Tura ash Sharqiya	5	3.1
Ya'bad	5	3.1
Zabda	10	6.3
Total	159	100

<i>Table A7: Jericho District</i>		
Locality within Jericho District	Number of interventions	Percentage of total
Al 'Auja	1	5.3
Al Jiftlik	2	10.5
Aqbat Jaber Camp	1	5.3
Deir al Qilt	1	5.3
'Ein ad Duyuk al Fauqa	1	5.3
'Ein as Sultan Camp	1	5.3
Jericho (Ariha)	6	31.6
Jericho District	4	21.1
Marj al Ghazal	1	5.3
Marj Na'ja	1	5.3
Total	19	100

<i>Table A8: Jerusalem District</i>		
Locality within Jerusalem District	Number of interventions	Percentage of total
Abu Dis	3	6.1
Al 'Isawiya	1	2
Al Jib	1	2
Beit 'Anan	10	20.4
Beit Duqqu	6	12.2
Beit Ijza	5	10.2
Beit Surik	5	10.2
Biddu	4	8.2
Bir Nabala	1	2
Jerusalem (Al Quds)	4	8.2
Jerusalem District	4	8.2
Qatanna	5	10.2
Total	49	100

<i>Table A9: Khan Younis District</i>		
Locality within Khan Younis District	Number of interventions	Percentage of total
Al Mawasi (Khan Younis)	3	13.6
Bani Suheila	3	13.6
Khan Younis	16	72.7
Total	22	100

Table A10: Nablus District		
Locality within Nablus District	Number of interventions	Percentage of total
Al 'Aqrabaniya	6	3.4
Al Badhan	5	2.8
Al Lubban ash Sharqiya	2	1.1
An Naqura	1	0.6
An Nassariya	13	7.3
Aqraba	11	6.2
As Sawiya	1	0.6
'Asira ash Shamaliya	7	4
'Awarta	2	1.1
Beit Furik	7	4
Beit Hasan	3	2
Beit Imrin	15	8.5
Beita	3	2
Bizzariya	1	0.6
Burqa	2	1.1
Duma	8	4.5
'Ein Shibli	6	3.4
Furush Beit Dajan	7	4
Ijnisinya	1	0.6
'Iraq Burin	6	3.4
Jurish	1	0.6
Majdal Bani Fadil	1	0.6
Nablus	9	5
Nablus District	1	0.6
Qabalan	14	8
Qusra	11	6.2
Sabastiya	1	0.6
Salim	6	3.4
Talfit	5	2.8
Talluza	2	1.1
Tell	5	2.8
'Urif	1	0.6
Yasid	9	5
Yatma	1	0.6
Zeita Jamma'in	3	2
Total	177	100

<i>Table A11: North Gaza District</i>		
Locality within North Gaza District	Number of interventions	Percentage of total
Beit Hanoun	8	38.1
Beit Lahiya	11	52.4
Jabalya	2	9.5
Total	21	100

<i>Table A12: Palestinian Territories District</i>		
Locality within Palestinian Territories District	Number of interventions	Percentage of total
Palestinian Territories	17	100

<i>Table A13: Qalqiliya District</i>		
Qalqiliya District	Number of interventions	Percentage of total
Al Funduq	1	1.8
Al Mudawwar	1	1.8
'Azzun	8	14
'Azzun 'Atma	1	1.8
Baqat al Hatab	1	1.8
Falamya	1	1.8
Habla	2	3.5
Hajja	8	14
Jayyus	2	3.5
Jinsafut	4	7
Kafr Laqif	1	1.8
Kafr Qaddum	5	8.8
Kafr Thulth	8	14
Khirbet Sir	6	10.5
Qalqiliya	6	10.5
Qalqiliya District	2	3.5
Total	57	100

<i>Table A14: Rafah District</i>		
Rafah District	Number of interventions	Percentage of total
Rafah	11	84.6
Shokat as Sufi	2	15.4
Total	13	100



<i>Table A15: Ramallah and Al Bireh District</i>		
Ramallah and Al Bireh District	Number of interventions	Percentage of total
Abu Shukheidim	1	0.8
'Abud	2	1.8
'Ajjul	1	0.8
Al Mazra'a ash Sharqiya	4	3.5
Al Mughayyir	1	0.8
At Tira	1	0.8
Badiw al Mu'arrajat	1	0.8
Bani Zeid	4	3.5
Beit Liqya	8	7.1
Beitillu	4	3.5
Bil'in	1	0.8
Burqa	1	0.8
Deir Abu Mash'al	1	0.8
Deir 'Ammar	3	2.7
Deir Jarir	1	0.8
'Ein 'Arik	1	0.8
'Ein Siniya	3	2.7
'Ein Yabrud	4	3.5
Jammala	2	1.8
Kafr 'Ein	6	5.3
Kafr Malik	5	4.4
Kafr Ni'ma	9	8
Khirbet Abu Falah	15	13.3
Kobar	2	1.8
Mazari' an Nubani	5	4.4
Ni'lin	1	0.8
Qibya	4	3.5
Ramallah	5	4.4
Ramallah District	2	1.8
Shuqba	7	6.2
Silwad	1	0.8
Sinjil	7	6.2
Total	113	100

<i>Table A 16: Salfit District</i>		
Locality within Salfit District	Number of interventions	Percentage of total
Az Zawiya	3	5.7
Biddya	3	5.7
Bruqin	1	1.9
Deir Ballut	1	1.9
Deir Istiya	1	1.9
Haris	3	5.7
Iskaka	1	1.9
Kafr ad Dik	1	1.9
Khirbet Qeis	1	1.9
Kifl Haris	5	9.4
Marda	2	3.8
Mas-ha	2	3.8
Qarawat Bani Hassan	8	15.1
Qira	2	3.8
Rafat	4	7.5
Salfit	6	11.3
Salfit District	7	13.2
Sarta	1	1.9
Yasuf	1	1.9
Total	53	100

<i>Table A17: Tubas District</i>		
Tubas District	Number of interventions	Percentage of total
Al Malih	3	4.1
'Aqqaba	7	9.5
Bardala	6	8.1
Kardala	6	8.1
Kashda	6	8.1
Khirbet 'Atuf	1	1.4
Ras al Far'a	3	4.1
Salhab	4	5.4
Tammun	12	16.2
Tayasir	2	2.7
Tubas	14	19
Tubas District	5	6.8
Wadi al Far'a	5	6.8
Total	74	100

Table A18: Tulkarm District		
Tulkarm District	Number of interventions	Percentage of total
'Akkaba	5	7.1
An Nazla ash Sharqiya	6	8.6
'Anabta	6	8.6
'Attil	5	7.1
Bal'a	5	7.1
Baqa ash Sharqiya	1	1.4
Beit Lid	6	8.6
Deir al Ghusun	1	1.4
'Illar	6	8.6
'Izbat Abu Khameish	5	7.1
Kafr al Labad	1	1.4
Kafr Rumman	5	7.1
Saffarin	3	4.3
Seida	6	8.6
Tulkarm	5	7.1
Tulkarm District	3	4.3
Zeita	1	1.4
Total	70	100

Table A19: West Bank District		
West Bank District	Number of interventions	Percentage of total
West Bank	23	100

## Annex B: Contacts

Please address all inquiries to:

### **Ms Sarah Leppert**

Information Systems Analyst

FAO of the UN Jerusalem

Email: [sarah.leppert@fao.org](mailto:sarah.leppert@fao.org)

Jerusalem Office: (+972) 25 322 757 / 321 950

Fax: (+972) 2 540 0027

Mobile: (+972) 054 8 021 358

### **Dr Azzam Saleh Ayasa**

Senior Agricultural Adviser

FAO of the UN Jerusalem

Email: [azzam.saleh@fao.org](mailto:azzam.saleh@fao.org)

Tel: (+972) 2 532 1950 / 532 2757/ 581 5517

Fax: (+972) 2 540 0027

Mobile: (+972) 054 8 026 712

### **Dr Ahmed Shwaika**

Director of International Cooperation Department

General Directorate of Planning and Policy

Ministry of Agriculture - Al Bireh

Email: [ahshw2002@yahoo.com](mailto:ahshw2002@yahoo.com)

Office: (+972) 2 240 3305

Mobile: (+972) 0599 337 916

Mobile: (+972) 0598 931 068



UN Office for the Coordination of Humanitarian Affairs

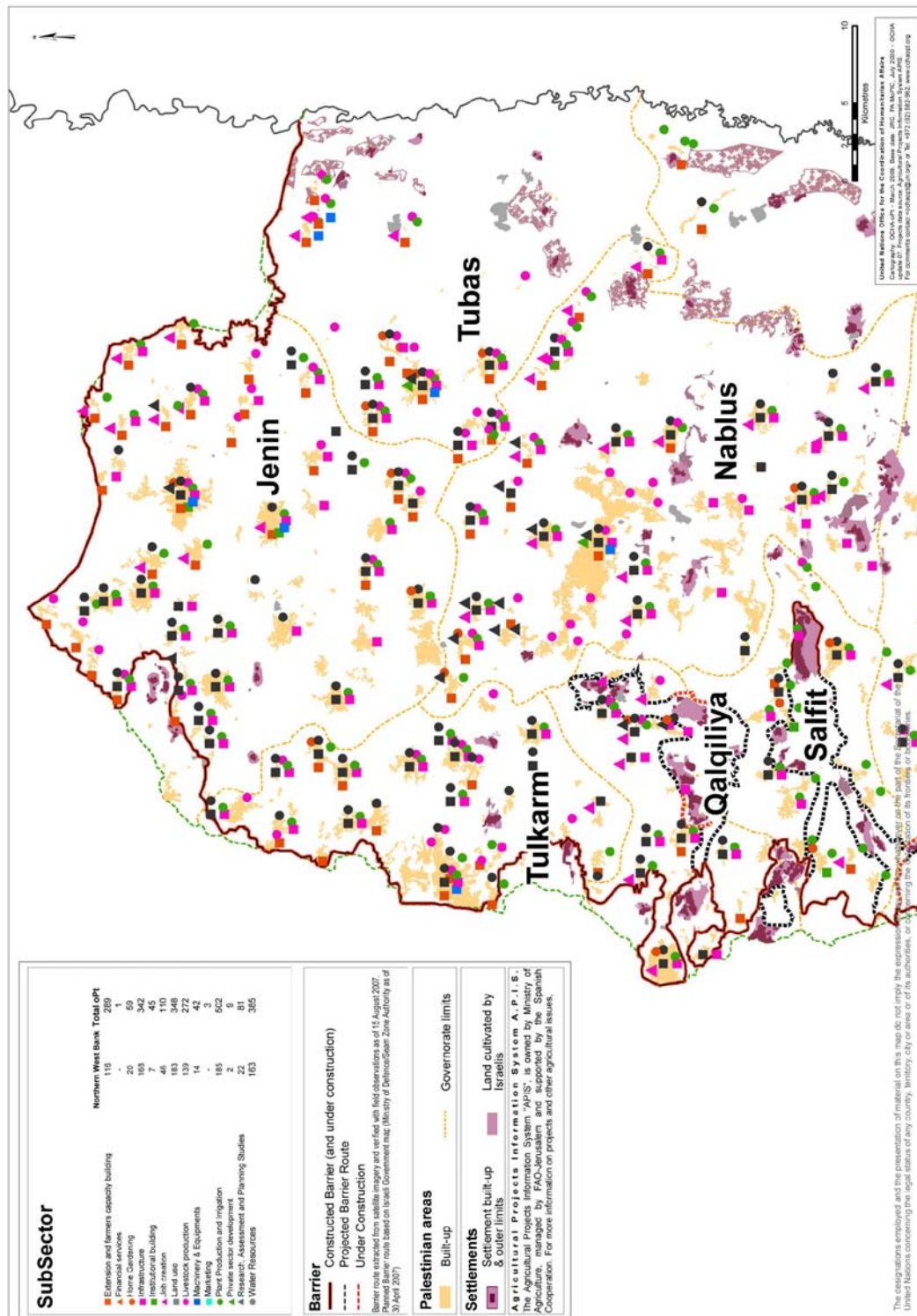
## Agricultural Projects Information System (APIS)

Projects by Subsector, Northern West Bank (ongoing and completed in 2008)

Reporting period: 1 Jan 2008 - 1 Mar 2009



FAO - TCES

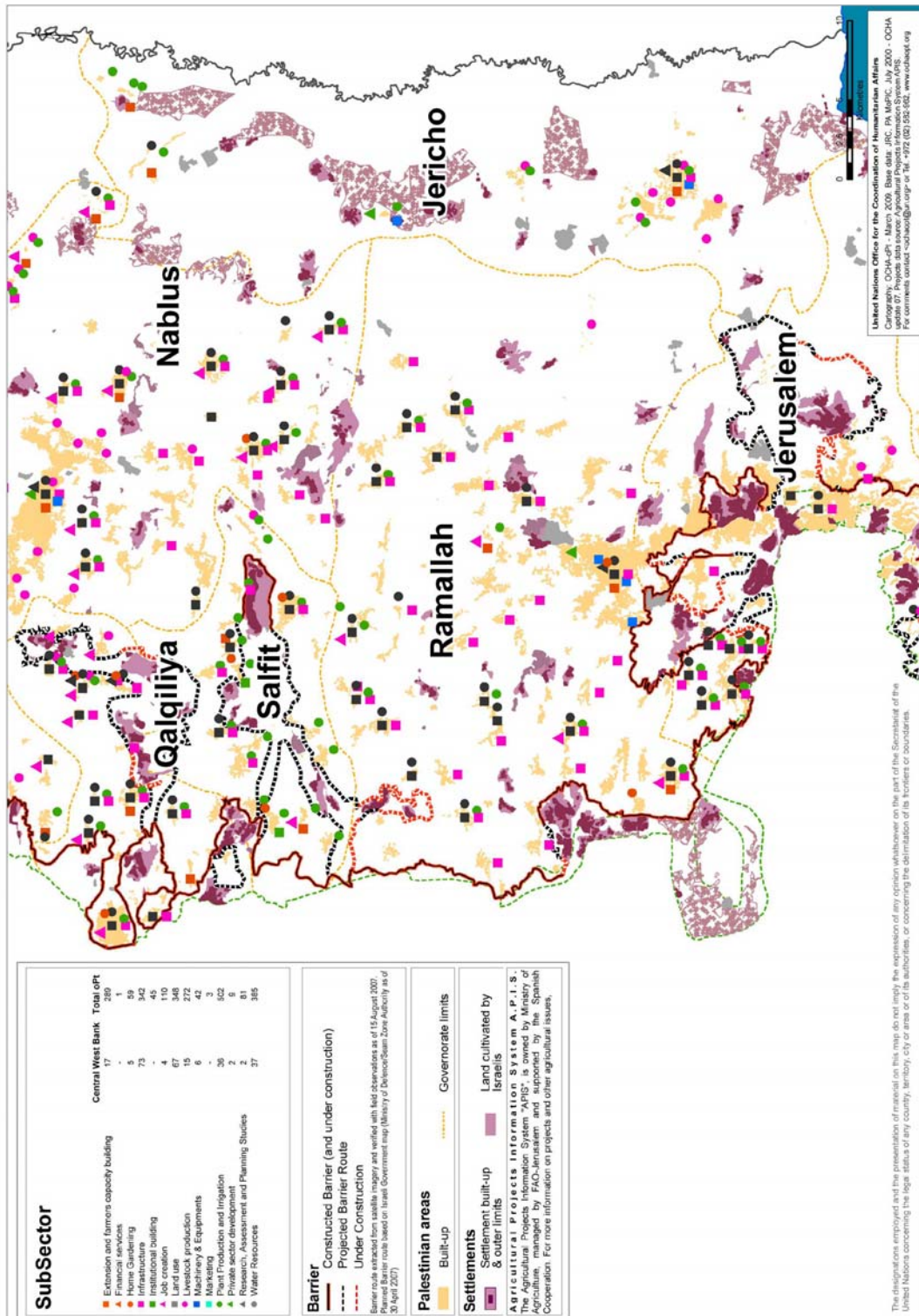




UN Office for the Coordination of Humanitarian Affairs

# **Agricultural Projects Information System (APIS)** **Projects by Subsector, Central West Bank (ongoing and completed in 2008)**

Reporting period: 1 Jan 2008 - 1 Mar 2009







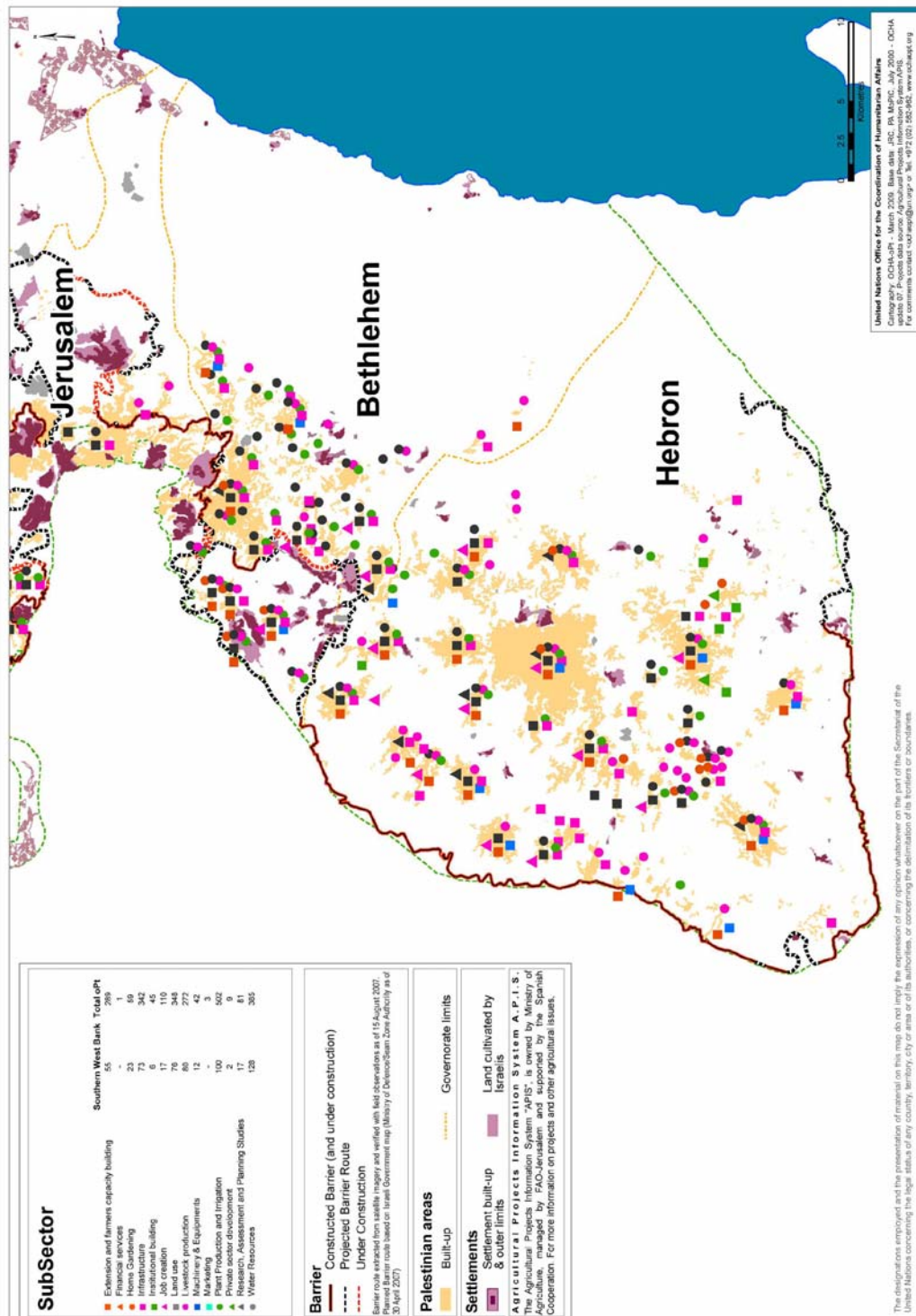
UN Office for the Coordination of Humanitarian Affairs

**Agricultural Projects Information System (APIS)  
Projects by Subsector, Southern West Bank (ongoing and completed in 2008)**

Reporting period: 1 Jan 2008 - 1 Mar 2009



FAO - TCES



The designations employed and the presentation of material on this map do not imply the expression of any opinion whatsoever on the part of the Secretariat of the United Nations concerning the legal status of any country, territory, city or area or of its authorities, or concerning the delimitation of its frontiers or boundaries.



UN Office for the Coordination of Humanitarian Affairs

## Agricultural Projects Information System (APIS) Projects by Subsector, Gaza Strip (ongoing and completed in 2008)

Reporting period: 1 Jan 2008 - 1 Mar 2009



FAO - TCES



### SubSector

	Gaza Strip	Total OPT
Extension and farmers capacity building	43	219
Financial services	1	1
Food processing	1	1
Infrastructure	27	342
Institutional building	1	45
Job creation	30	110
Land use	8	345
Land reclamation	10	222
Machinery & Equipments	2	42
Marketing	-	3
Plant Production and Irrigation	135	502
Post-harvest processing	1	1
Research, Assessment and Planning Studies	4	81
Water Resources	44	315

### Barrier

- Constructed Barrier (and under construction)
- Projected Barrier Route
- Under Construction

Barrier route extracted from satellite imagery and verified with field observations as of 13 August 2007.  
Barrier route must be based on Israeli Government map (Ministry of Defense/Seam Zone Authority as of 30 April 2007)

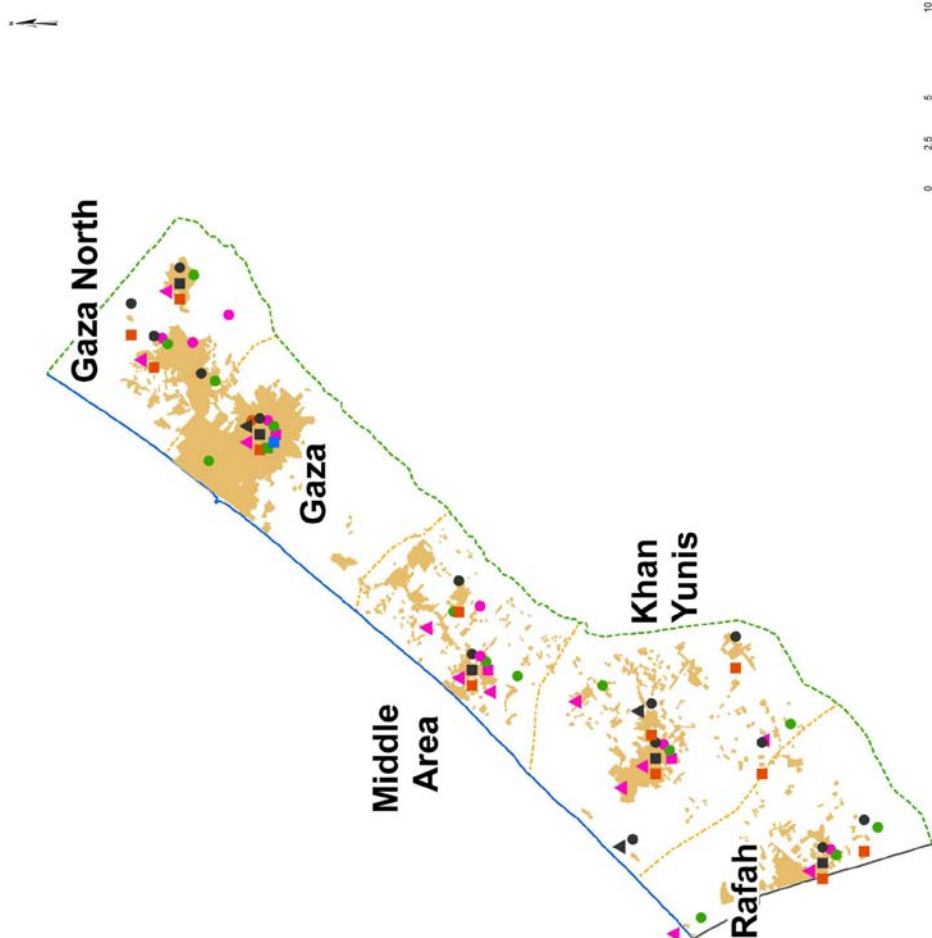
### Palestinian areas

- Built-up
- Governorate limits

### Settlements

- Settlement built-up & outer limits
- Land cultivated by Israelis

Agricultural Projects Information System A.P.I.S.  
The Agriculture Projects Information System "APIS", is owned by Ministry of Agriculture and Rural Development, Government of Palestine, in cooperation with FAO/UNOCHA/UNRWA/UNICEF/UNEP/WHO/World Bank/World Food Programme. For more information on projects and other agricultural issues.



The designations employed and the presentation of material on this map do not imply the expression of any opinion whatsoever on the part of the Secretariat of the United Nations concerning the legal status of any country, territory, city or area or of its authorities, or concerning the delimitation of its frontiers or boundaries.

United Nations Office for the Coordination of Humanitarian Affairs  
Cartography: UNOCHA/UNRWA - March 2008. Base map: JRC, FAO/UNEP, July 2000. OCHA  
Updated 27. Projects data source: Agricultural Projects Information System APIS  
For comments contact: [cartography@un.org](mailto:cartography@un.org) or tel. +922 (0)1 522 6621, [www.un.org/ocha](http://www.un.org/ocha)