



ScanIt! Navigatel

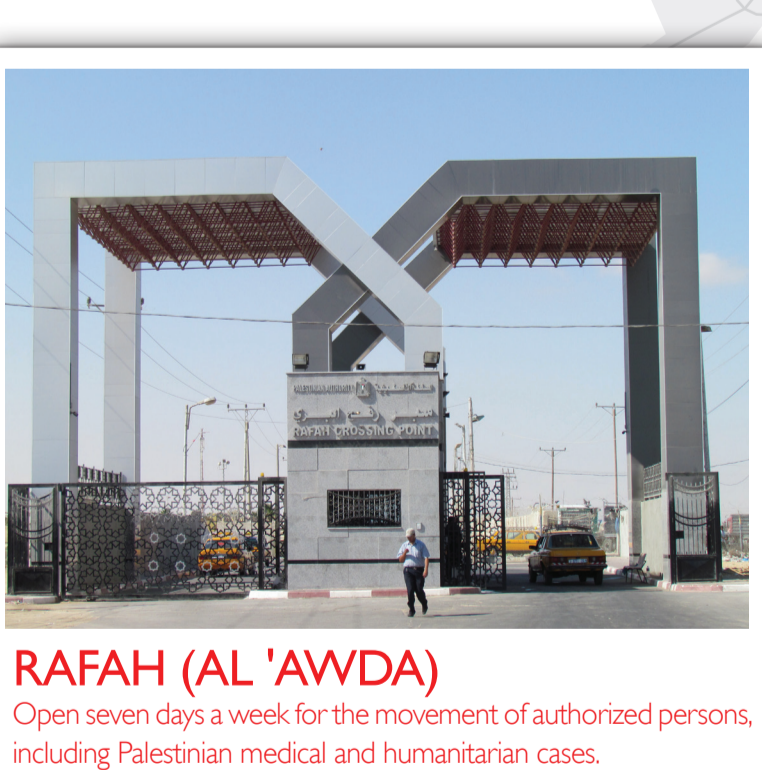
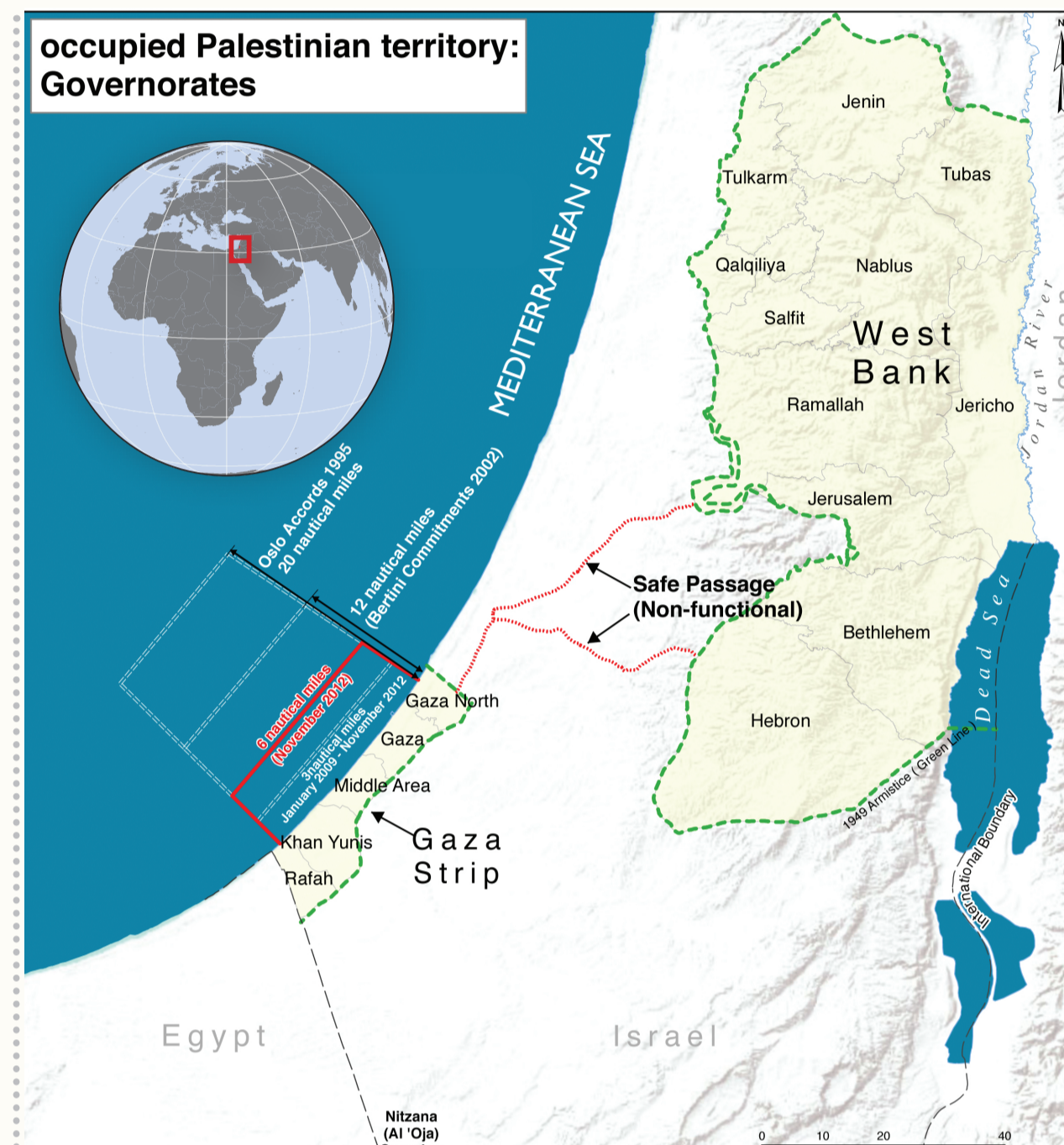
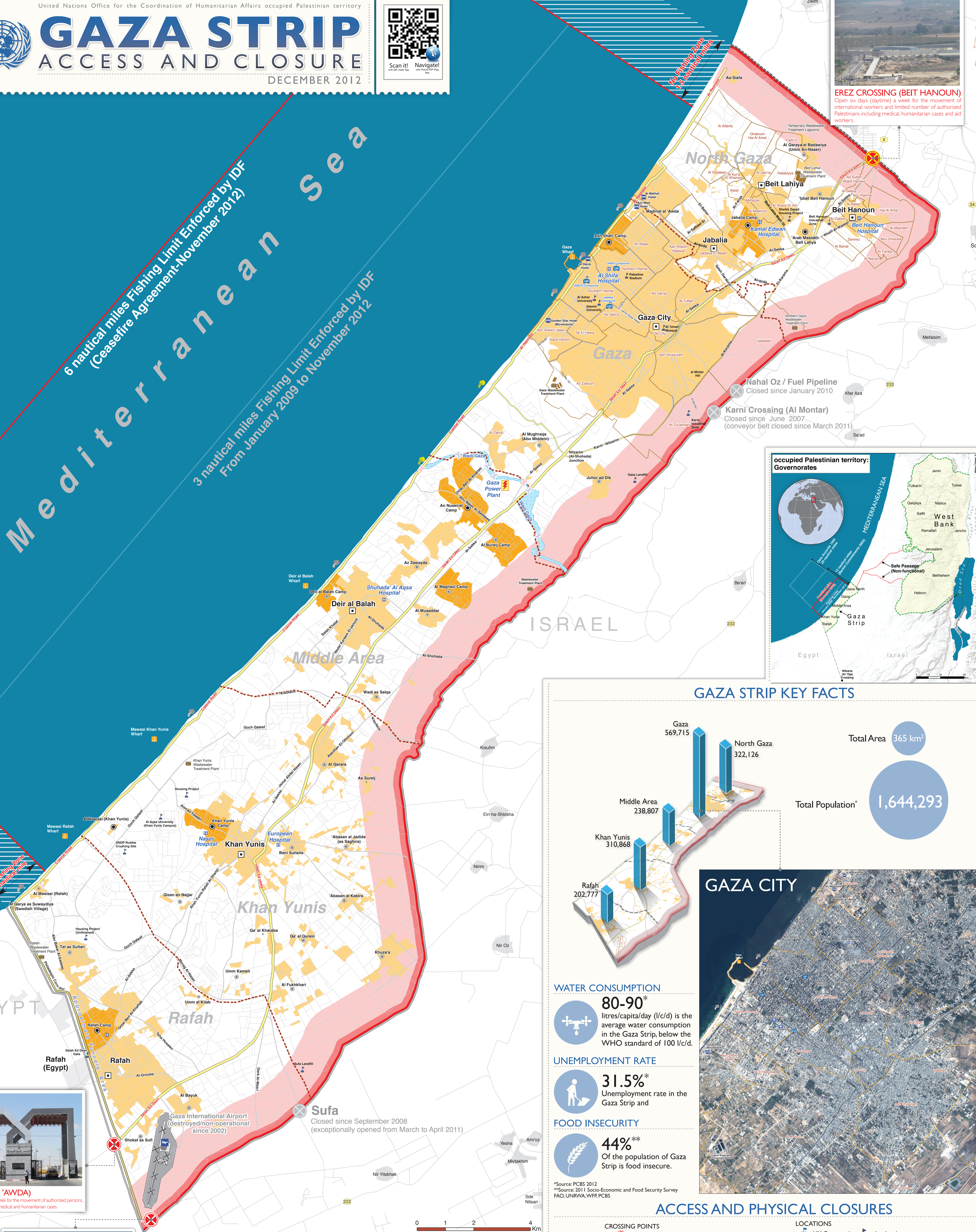


EREZ CROSSING (BEIT HANOUN)
Open six days (daytime) a week for the movement of international workers and limited number of authorized Palestinians including medical, humanitarian cases and aid workers

6 nautical miles Fishing Limit Enforced by IDF
(Ceasefire Agreement-November 2012)

3 nautical miles Fishing Limit Enforced by IDF
From January 2009 to November 2012

Mediterranean Sea

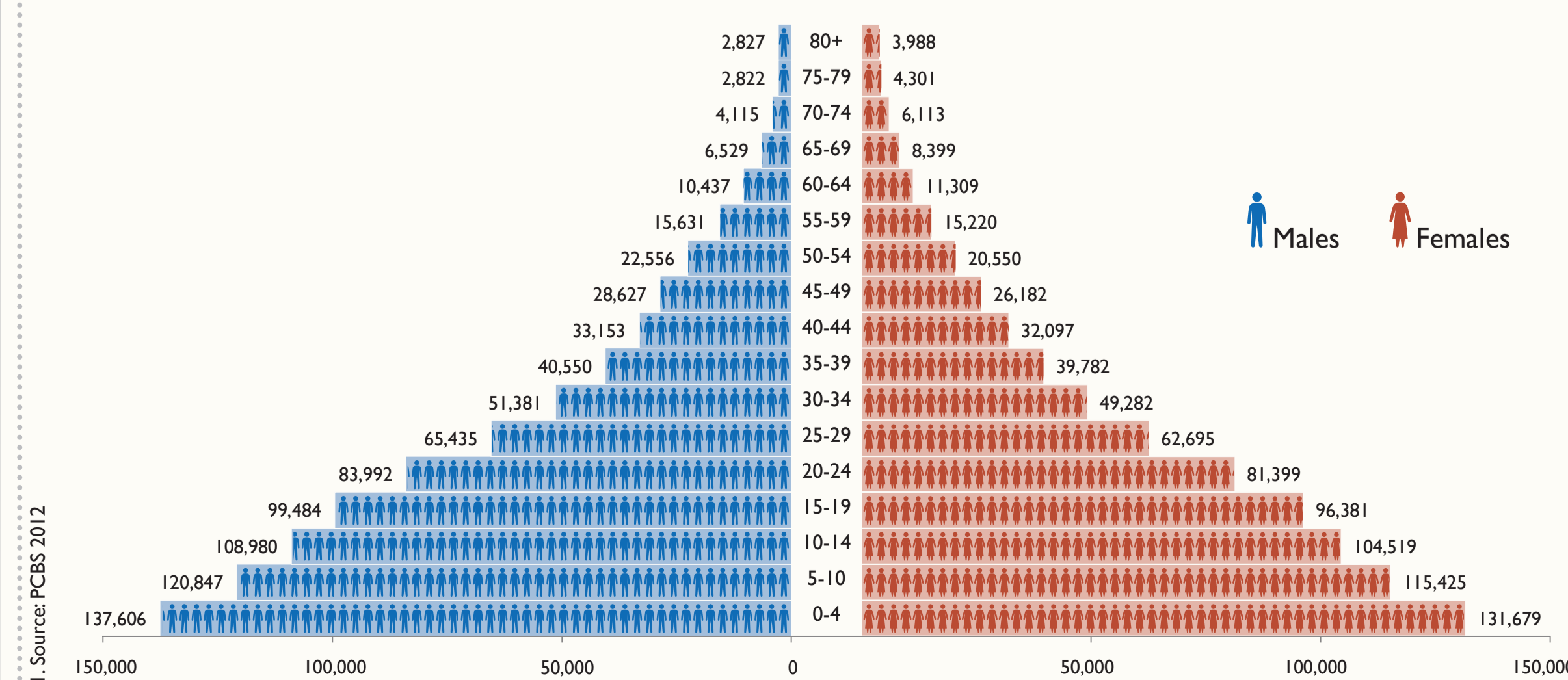


RAFAH (AL 'AWDA)
Open seven days a week for the movement of authorized persons, including Palestinian medical and humanitarian cases.



KEREM SHALOM (KARMABU SALEM)
Open five days (day time) a week for movement of authorized goods only.

GAZA STRIP GOVERNORATE POPULATION AND AGE DISTRIBUTION¹



- CROSSING POINTS**
- Open
 - Closed but Open for Exceptional Cases
 - Closed
- CLOSED AND RESTRICTED AREAS**
- No-Go Zone (100 metres)
 - Access permitted on foot and for farmers only (100-300 metres)*
 - Risk zone
- FENCES AND BARRIERS**
- Concrete Wall
 - Fence with Watch Towers
 - Effective Fishing Limit
 - Former Fishing Limit
- ROADS**
- Main Road
 - Regional Road
 - Local Road
 - Track
 - Philadelphian Corridor
- ISRAELI BUILT-UP AREAS**
- Israeli Built-up Areas
 - Roads
- LOCATIONS**
- UN Compound
 - Damaged Bridge
 - Bridges
 - Hospital
 - Hotel Area
 - Landmark
 - Wastewater Treatment Plant
 - Sewage Outlet (In Constant Use)
 - Sewage Outlet (Overflow Only)
 - Wharf
- PALESTINIAN AREAS**
- Built-up Area
 - Refugee Camps
 - Gaza Neighbourhood
 - Governorate Boundary
 - Main City
 - over 50000
 - 2001 to 50000
 - 1001 to 2000
 - under 1000