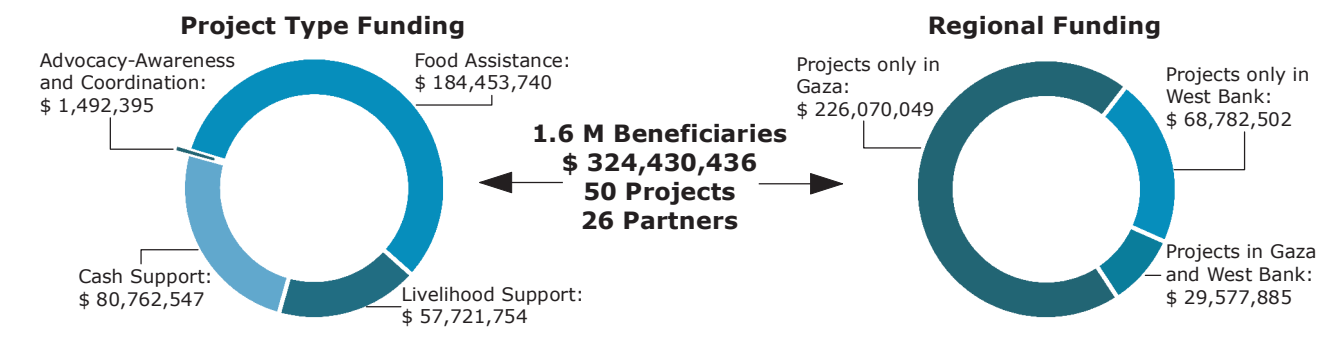


### Overall FSS Funds Appeal for Gaza and West Bank



**JENIN**  
 Population est.: 304.000  
 Food insecure: 35%  
 No. of projects: 7  
 Budget est.: USD 7,3 Mio

**TULKARM**  
 Population est.: 179.000  
 Food insecure: 45%  
 No. of projects: 6  
 Budget est.: USD 5,1 Mio

**QALQILIYA**  
 Population est.: 108.000  
 Food insecure: 43%  
 No. of projects: 6  
 Budget est.: USD 4,5 Mio

**SALFIT**  
 Population est.: 304.000  
 Food insecure: 16%  
 No. of projects: 7  
 Budget est.: USD 7,3 Mio

**TUBAS**  
 Population est.: 63.000  
 Food insecure: 40%  
 No. of projects: 10  
 Budget est.: USD 8,6 Mio

**NABLUS**  
 Population est.: 372.000  
 Food insecure: 33%  
 No. of projects: 11  
 Budget est.: USD 8,1 Mio

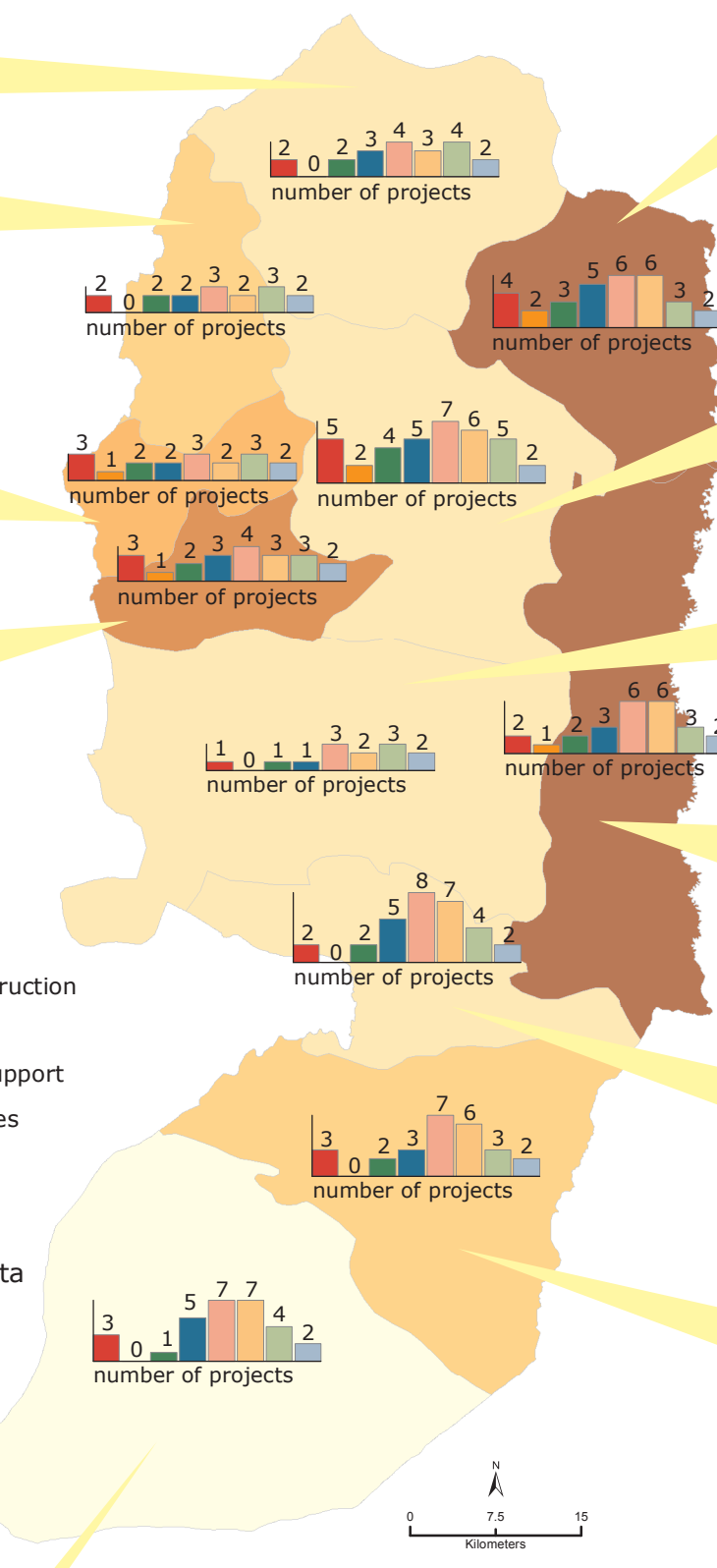
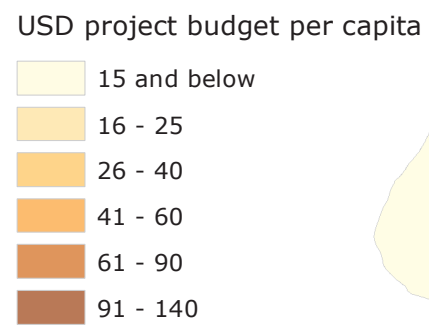
**RAMALLAH**  
 Population est.: 338.000  
 Food insecure: 38%  
 No. of projects: 6  
 Budget est.: USD 6,8 Mio

**JERICHO**  
 Population est.: 51.000  
 Food insecure: 33%  
 No. of projects: 9  
 Budget est.: USD 6,9 Mio

**JERUSALEM**  
 Population est.: 412.000  
 Food insecure: 16%  
 No. of projects: 11  
 Budget est.: USD 8,1 Mio

**BETHLEHEM**  
 Population est.: 349.000  
 Food insecure: 37%  
 No. of projects: 11  
 Budget est.: USD 7,7 Mio

- Project type**
- LR - Land Rehabilitation
  - RR - Road Rehabilitation
  - GH - Greenhouse Reconstruction
  - W - Water Measures
  - OA - Other Agricultural Support
  - LF - Livestock and Fisheries
  - C - Cash for Work
  - FA - Food Assistance



**HEBRON**

Org → ↓ Type	ACF	FAO	MDC	Oxfam Italia	UAWC	UNRWA	WFP
LR	✓		✓	✓			
RR							
GH				✓			
W	✓	✓	✓	✓			
OA	✓	✓	✓	✓	✓		
LF	✓	✓	✓	✓	✓		
C	✓	✓		✓		✓	
FA						✓	✓

**BETHLEHEM**

Org → ↓ Type	ACF	ACT/DCA	ACTED	ARIJ	FAO	Oxfam Italia	UNRWA	We Effect	WFP
LR			✓			✓		✓	
RR						✓			
GH						✓		✓	
W					✓	✓		✓	
OA	✓	✓		✓	✓	✓		✓	
LF	✓	✓			✓	✓		✓	
C					✓	✓	✓		
FA						✓	✓		✓

**JERUSALEM**

Org → ↓ Type	ACF	ACT/DCA	ARIJ	FAO	Oxfam Italia	UNRWA	We Effect	WFP
LR					✓		✓	
RR					✓			
GH					✓		✓	
W		✓		✓	✓		✓	
OA	✓	✓	✓	✓	✓		✓	
LF	✓	✓		✓	✓		✓	
C		✓		✓	✓	✓		
FA					✓	✓		✓

**JENIN**

Org → ↓ Type	FAO	Oxfam Italia	UNRWA	WFP
LR	✓	✓		
RR				
GH	✓	✓		
W	✓			
OA	✓	✓		
LF	✓	✓		
C	✓	✓	✓	
FA			✓	✓

**TUBAS**

Org → ↓ Type	ACT/DCA	CARE Intern	FAO	Overseas Onlus	Oxfam Italia	UNRWA	We Effect	WFP
LR		✓		✓	✓		✓	
RR		✓		✓				
GH		✓			✓		✓	
W		✓	✓	✓	✓		✓	
OA	✓	✓	✓		✓		✓	
LF	✓	✓	✓		✓		✓	
C			✓		✓	✓		
FA					✓	✓		✓

**QALQILIYA**

Org → ↓ Type	FAO	PU	UNRWA	We Effect	WFP
LR	✓	✓		✓	
RR		✓			
GH	✓			✓	
W	✓			✓	
OA	✓			✓	
LF	✓			✓	
C	✓	✓			
FA			✓		✓

**SALFIT**

Org → ↓ Type	FAO	PU	UNRWA	We Effect	WFP
LR	✓	✓		✓	
RR		✓			
GH	✓			✓	
W	✓			✓	
OA	✓			✓	
LF	✓			✓	
C	✓	✓			
FA			✓		✓

**TULKARM**

Org → ↓ Type	FAO	UNRWA	We Effect	WFP
LR	✓		✓	
RR			✓	
GH	✓		✓	
W	✓		✓	
OA	✓		✓	
LF	✓		✓	
C	✓	✓		
FA		✓		✓

**NABLUS**

Org → ↓ Type	ACT/DCA	CARE Intern	FAO	Oxfam Italia	PU	UNRWA	We Effect	WFP
LR		✓	✓	✓	✓		✓	
RR		✓			✓			
GH		✓	✓	✓			✓	
W		✓	✓	✓			✓	
OA		✓	✓	✓	✓		✓	
LF	✓	✓	✓	✓			✓	
C			✓	✓	✓	✓		
FA				✓	✓	✓		✓

**RAMALLAH**

Org → ↓ Type	ACF	FAO	UNRWA	WFP
LR		✓		
RR				
GH		✓		
W		✓		
OA	✓	✓		
LF	✓	✓		
C		✓	✓	
FA			✓	✓

**JERICHO**

Org → ↓ Type	ACF	ACT/DCA	CARE Intern	FAO	Oxfam Italia	UNRWA	WFP
LR			✓		✓		
RR			✓				
GH			✓		✓		
W			✓	✓	✓		
OA	✓	✓	✓	✓	✓		
LF	✓	✓	✓	✓	✓		
C			✓	✓	✓	✓	
FA				✓	✓	✓	✓

Date Created: 3 February 2015  
 Contact: marco.ferloni@foodsecuritycluster.net, hosne.barakat@foodsecuritycluster.net, anas.mussalam@foodsecuritycluster.net, benjamin.korff@wfp.org  
 Website: foodsecuritycluster.net

Data Sources: Food Security Sector (FSS), Palestinian Central Bureau of Statistics (PCBS)  
 The boundaries and names and the designations used on this map do not imply official endorsement or acceptance by the United Nations.

**How to use this:** The matrix is meant as tool to improve coordination between actors working in food security. Each table represents one governorate. For every governorate it is shown what organisation (columns) is active in which working field/project type (rows). Thus each organisation can quickly look up which other organisations are active in the same field in the same governorate. The map gives an overview for the whole region. Colored shading represents the proposed total budget of projects per capita in each governorate. The bar diagram shows the number of projects in the governorate for each working field/project type.

**Additional Explanations:**  
 - Food insecurity figures are taken from the 2013 socio economic food security survey (SEFsec) carried out by PCBS in coordination with the FSS, and in particular FAO, UNRWA and WFP. For the case of Gaza, in line with FSS agreement, Food Insecurity and Vulnerability to Food Insecurity figures have been combined to display overall Food Insecurity.  
 - Tick marks in the matrix can represent more than one project implemented by the respective organization in the working field and governorate.  
 - As many project budgets are planned over several governorates and there are no exact figures for governorate level, budget flow can only be regarded as a rough estimation. Actual budget allocation per governorate might differ significantly from the figures shown here.  
 - Number of projects are double-counted between governorates and each project can have several project types. Thus numbers do not add up.  
 - Population estimates from PCBS are for the year of 2014.