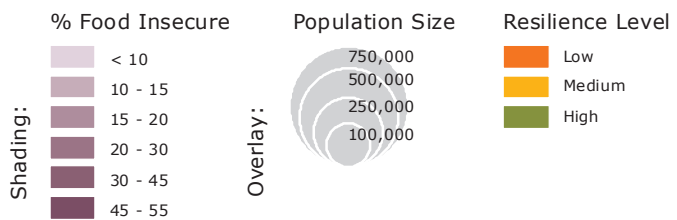
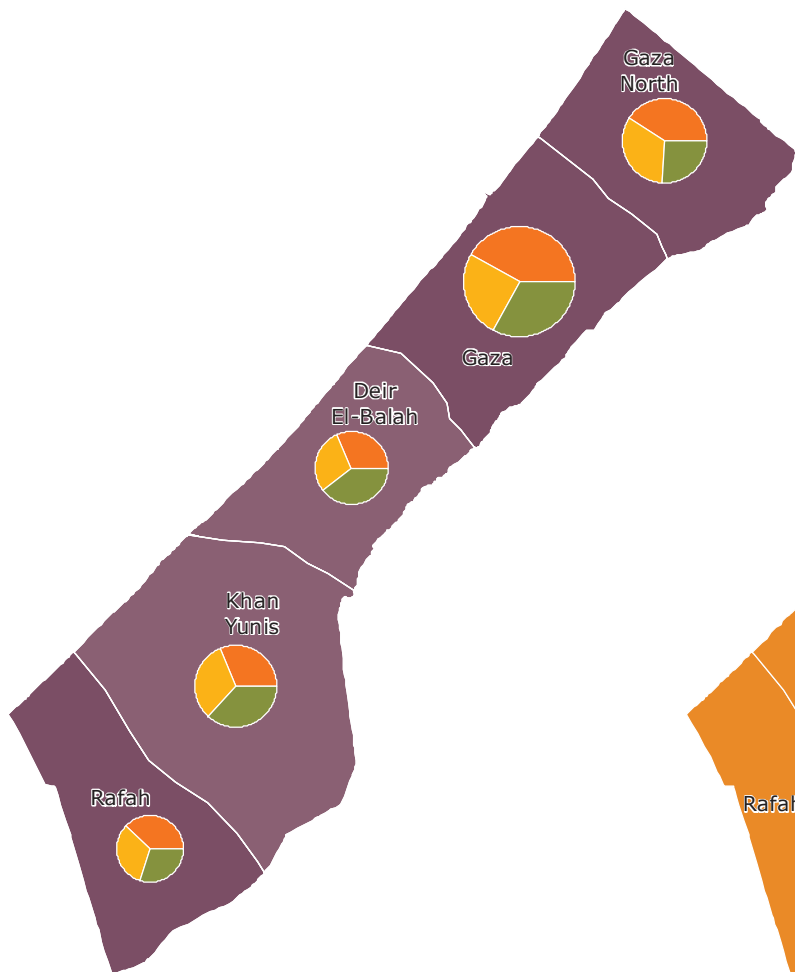
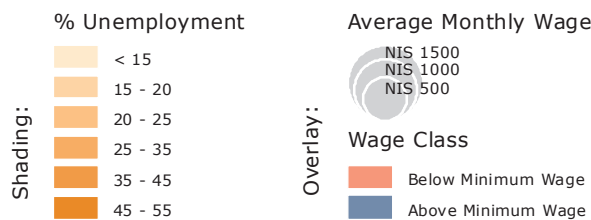
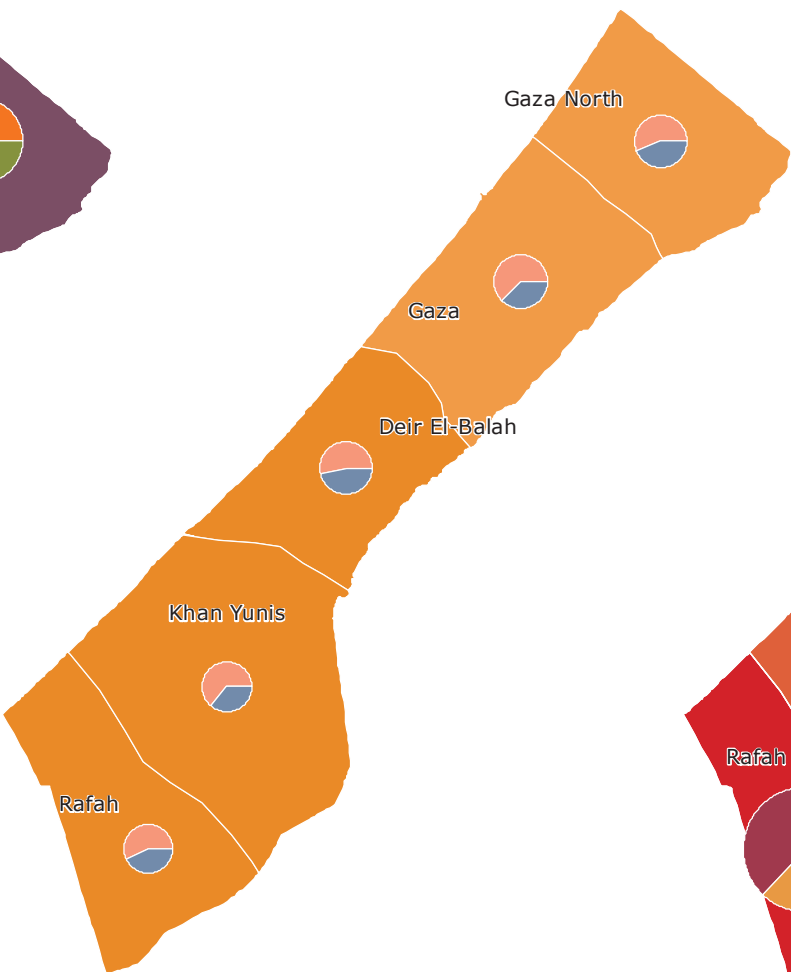


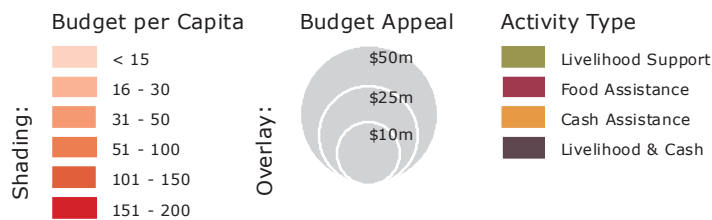
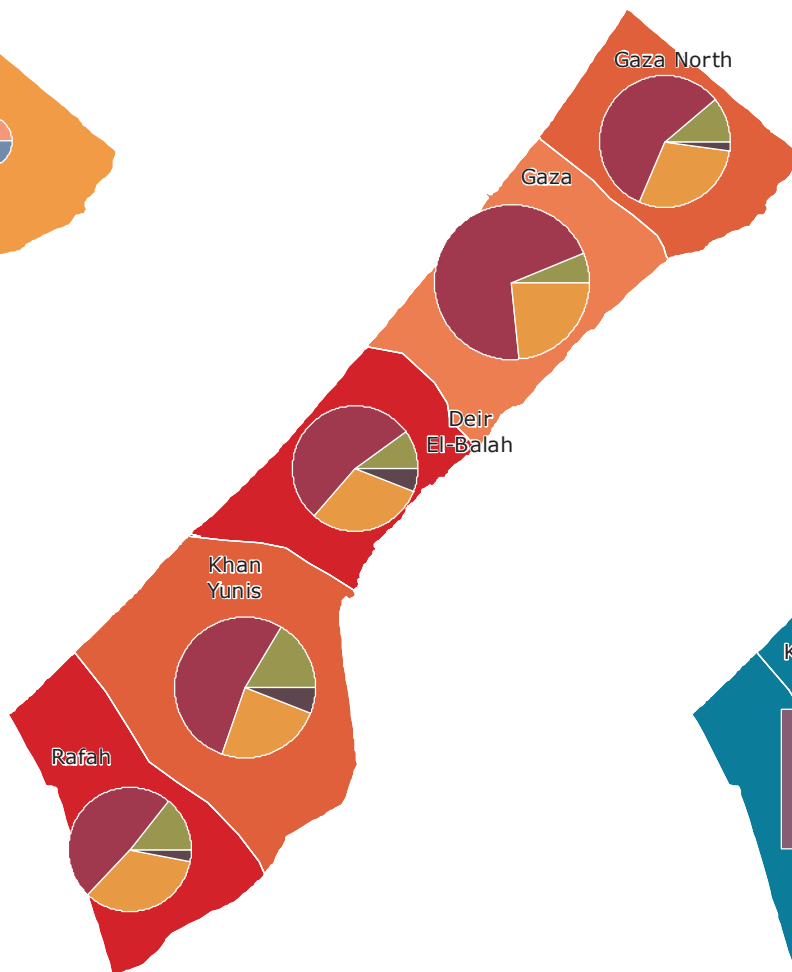
Food Insecurity and Resilience



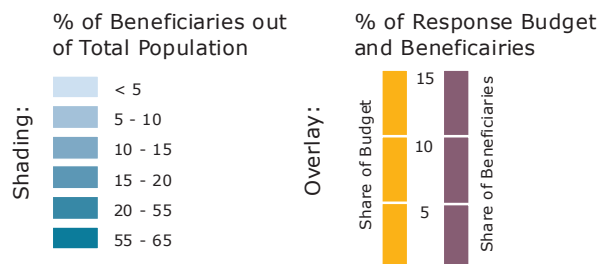
Unemployment and Wages



Response Plan Budget and Activity Types



Beneficiary and Budget Distribution



Gaza Strip Summary



1.05m Food insecure in need of support



1,05m Beneficiaries targeted



22 Partners working in food security sector



35 Food security projects planned

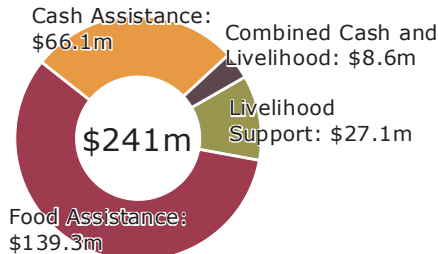


\$241m requested through the HPC



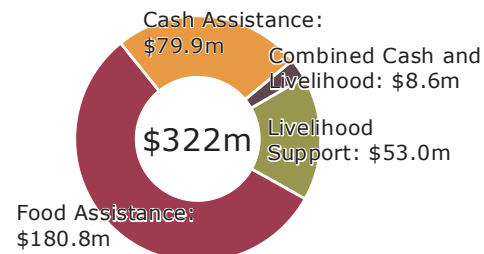
\$133 per capita investment planned

Project Type Funding Gaza Strip



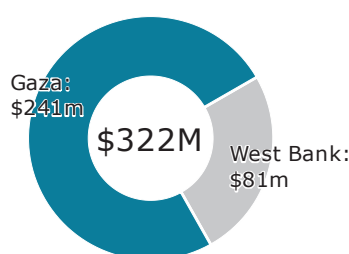
Palestine Overall

Project Type Funding Palestine



0.15% of the appeal for coordination costs

Budget Split Palestine



GAZA NORTH	All	ACF	Al-Ahliya	Care Int	Dan Church Aid	FAO	HelpAge	Mercy Corps	NPA	OVERSEA S Onlus	Oxfam GB	Oxfam It	PUI	RWDC	Save the Children	UAWC	UNRWA	WFP
Land Rehabilitation	4			1		1										1	1	
Road Rehabilitation	3														1	1	1	
Greenhouse	3			1											1		1	
Water	5			1		1				1					1		1	
Other Livelihood	3					1								1			1	
Livestock	4			1								1		1			1	
Food	3																2	1
Cash	7								1	1	1	1			1	1	1	

GAZA	All	ACF	Al-Ahliya	Care Int	Dan Church A	FAO	HelpAge	Mercy Corps	NPA	OVERSEA S Onlus	Oxfam GB	Oxfam It	PUI	RWDC	Save the Children	UAWC	UNRWA	WFP
Land Rehabilitation	4			1					1							1	1	
Road Rehabilitation	2															1	1	
Greenhouse	2			1													1	
Water	4			1					1	1							1	
Other Livelihood	2													1			1	
Livestock	4			1								1		1			1	
Food	4				1												2	1
Cash	7								1	1	1	1			1	1	1	

DEIR AL-BALAH	All	ACF	Al-Ahliya	Care Int	Dan Church A	FAO	HelpAge	Mercy Corps	NPA	OVERSEAS Onlus	Oxfam GB	Oxfam It	PUI	RWDC	Save the Children	UAWC	UNRWA	WFP
Land Rehabilitation	4			1									1			1	1	
Road Rehabilitation	3														1	1	1	
Greenhouse	5		1	1				1							1		1	
Water	3			1											1		1	
Other Livelihood	4							1					1	1			1	
Livestock	5		1	1								1		1			1	
Food	3																2	1
Cash	10		2					1	1		1	1	1		1	1	1	

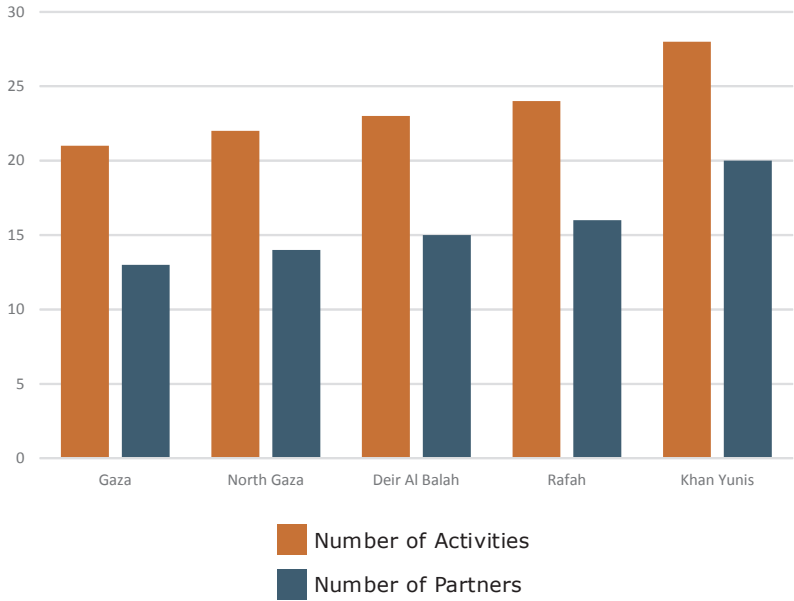
KHAN YUNIS	All	ACF	Al-Ahliya	Care Int	Dan Church A	FAO	HelpAge	Mercy Corps	NPA	OVERSEA S Onlus	Oxfam GB	Oxfam It	PUI	RWDC	Save the Children	UAWC	UNRWA	WFP
Land Rehabilitation	6			1		1	1						1			1	1	
Road Rehabilitation	3														1	1	1	
Greenhouse	5			1			1	1							1		1	
Water	7			1		1	1			1					2		1	
Other Livelihood	5					1		1					1	1			1	
Livestock	4			1								1		1			1	
Food	5				1		1										2	1
Cash	8							1	1	1		1	1		1	1	1	

RAFAH	All	ACF	Al-Ahliya	Care Int	Dan Church A	FAO	HelpAge	Mercy Corps	NPA	OVERSEAS Onlus	Oxfam GB	Oxfam It	PUI	RWDC	Save the Children	UAWC	UNRWA	WFP
Land Rehabilitation	6			1		1	1						1			1	1	
Road Rehabilitation	3														1	1	1	
Greenhouse	4			1			1								1		1	
Water	6			1		1	1								2		1	
Other Livelihood	5					2							1	1			1	
Livestock	4			1								1		1			1	
Food	4						1										2	1
Cash	7	1							1			1	1		1	1	1	

Partners Active per Activity Type

Activity → Organisation ↓	Land Rehab	Road Rehab	Greenhouse	Water	Other Livelh.	Livestock	Food	Cash
ACF								•
Al-Ahliya			•			•		•
Care Int	•		•	•		•		
Dan Church Aid							•	
FAO	•			•	•			
HelpAge	•		•	•			•	
Mercy Corps			•		•			•
NPA	•			•				•
OVERSEAS Onlus				•				•
O•fam GB								•
O•fam It						•		•
PUI	•				•			•
RWDC					•	•		
Save the Children		•	•	•				•
UAWC	•	•						•
UNRWA	•	•	•	•	•	•	•	•
WFP							•	
All	7	3	6	7	5	5	4	11

Activities and Partners per Governorate



GAZA STRIP

Humanitarian Programme Cycle 2016
FSS Humanitarian Response Plan

FOOD SECURITY CLUSTER

Strengthening Humanitarian Response

How to use this:
This matrix is meant as tool to improve coordination between organizations working in food security in Palestine. Each table represents one governorate. For every governorate it is shown which partners (columns) are active in which working field/activity type (rows). Thus each organisation can quickly look up which other organisations are active in the same field in the same governorate. Partners active in the governorate are highlighted. The numbers indicate the amount of projects per partner in the working field in the respective governorate. The "All" field summarizes the activities for all partners per activity type in the governorate.

Additional Explanations:
Data used in this matrix was collected by the FSS in parallel to the HRP process at the end of 2015. It was directly submitted by the partners. All projects are planned projects, actual implementation depends on funding levels.

Please turn around for more information on food security and socio-economic background data, as well as budget and beneficiary distribution.